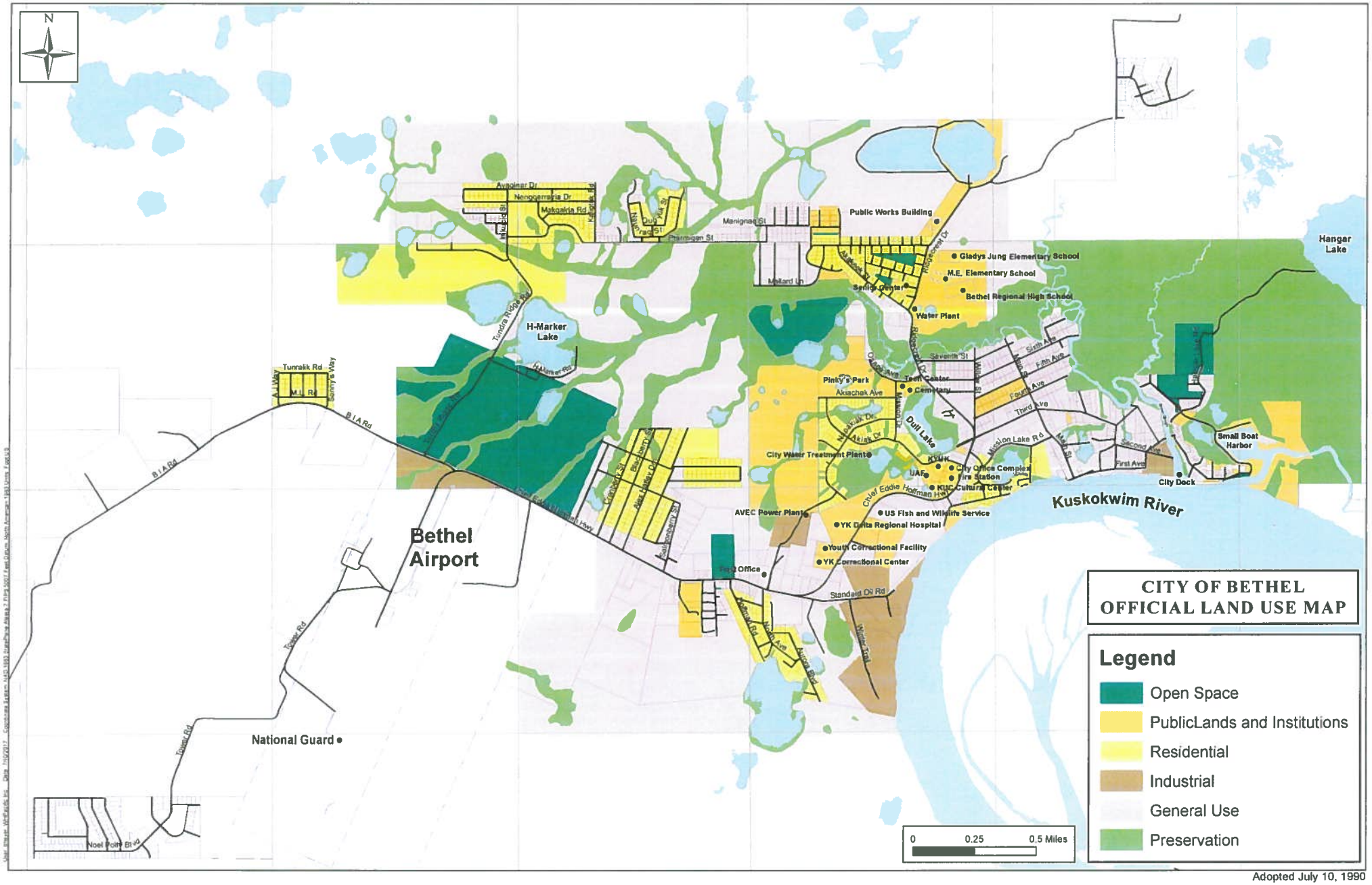

Adopted July 10, 1990

City of Bethel, Alaska
Planning Department
ADDRESS MAP

City of Bethel Address Map

Sheets not published in this edition 1, 12, and 22 The Bethel Planning Department can be reached at 907-543-5306

Revised 8/14

City of Bethel, Alaska
Planning Department
ADDRESS MAP

Brown's Slough, Small Boat Harbor

1

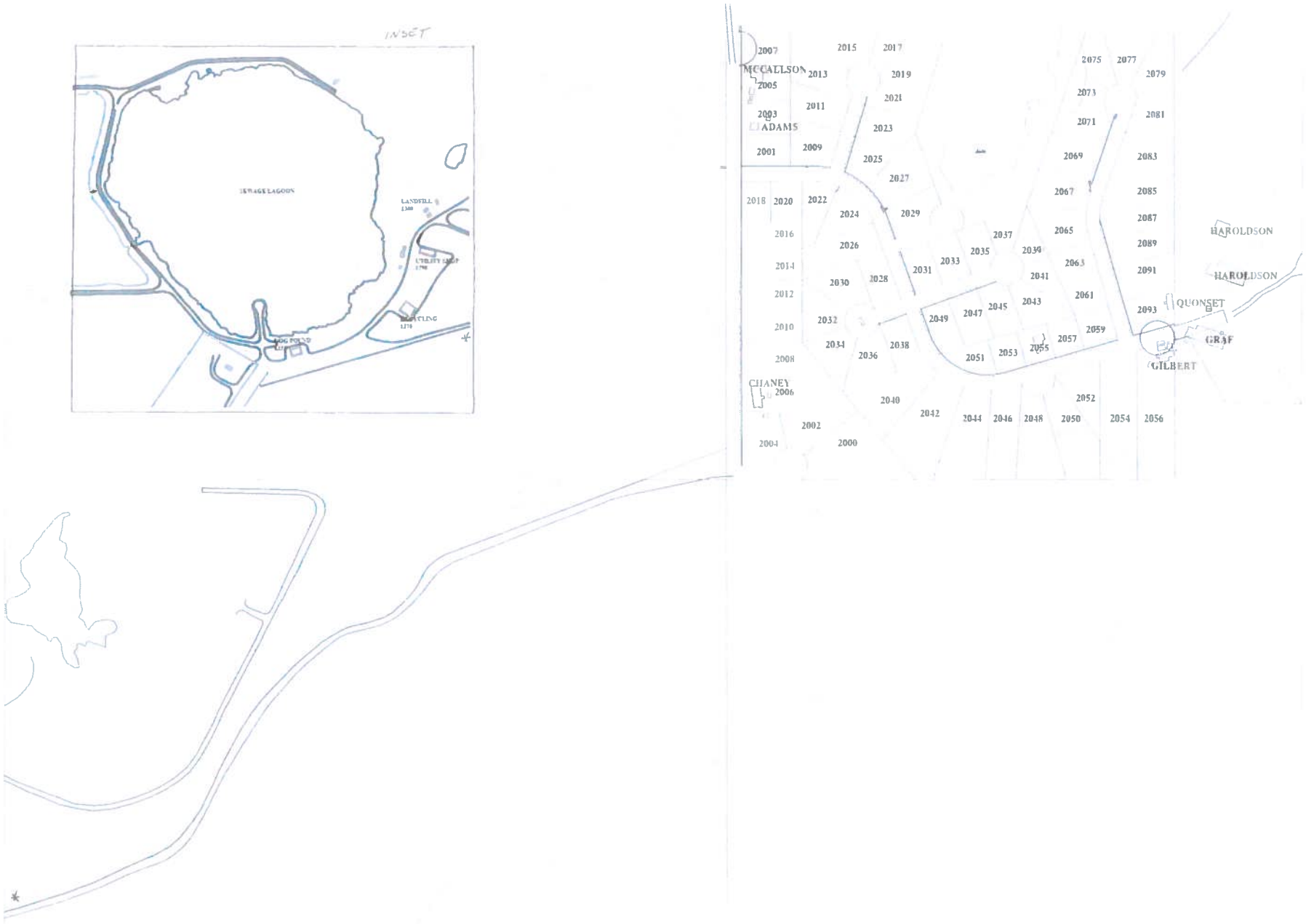

City of Bethel, Alaska
Planning Department

ADDRESS MAP

Haroldsen Estates Subdivision

2

City of Bethel, Alaska
Planning Department
ADDRESS MAP

Mumtretlek, City Center, Dull Lake, AC

3

City of Bethel, Alaska
Planning Department
ADDRESS MAP

Reich Subdivision (north), LKSD

4

City of Bethel, Alaska
Planning Department

ADDRESS MAP

ASHA Housing, Ptarmigan Subdivision

5

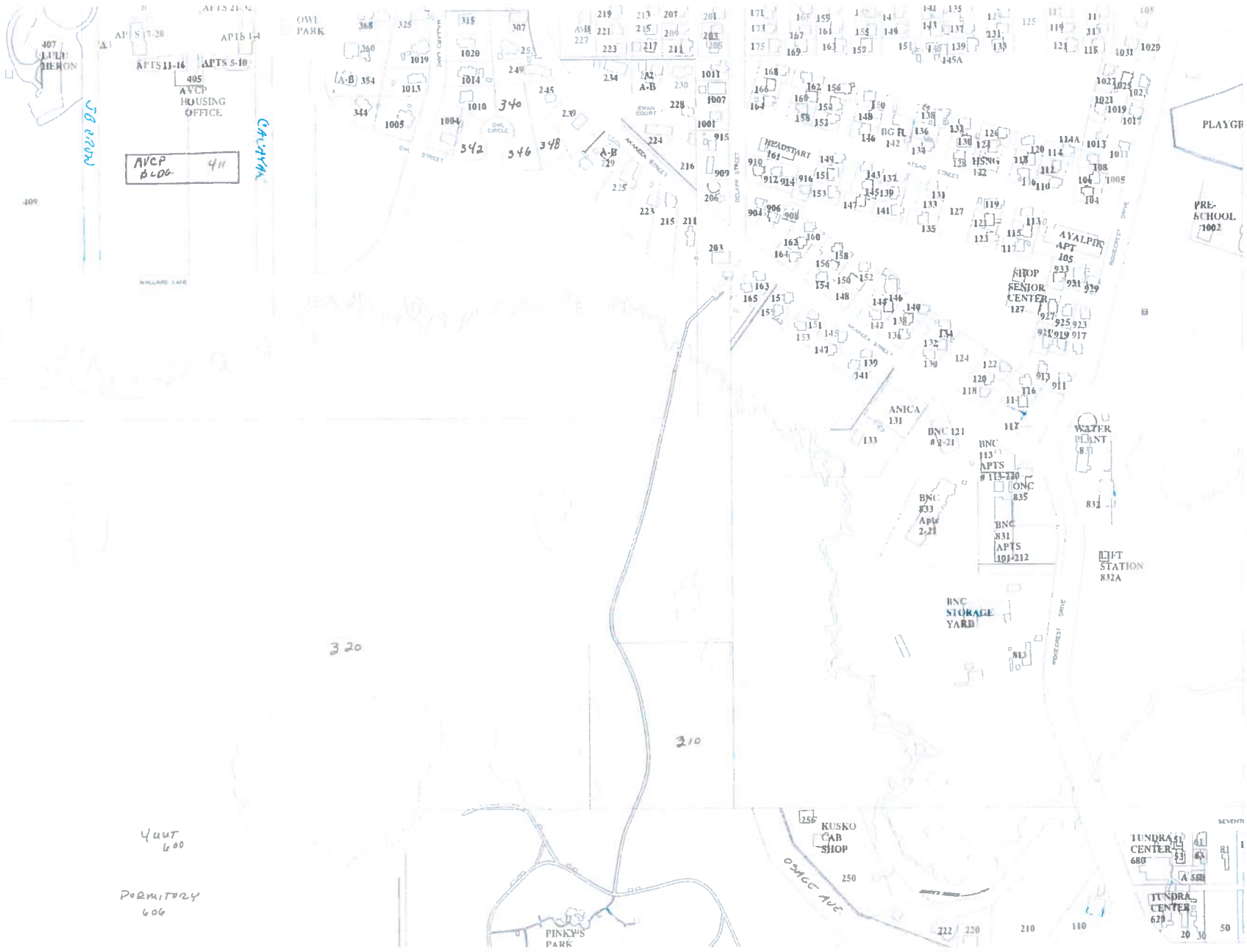

City of Bethel, Alaska
Planning Department

ADDRESS MAP

Revised 04/01/2022

AVCP Housing, Lulu Heron, BNC Apts

6

City of Bethel Alaska
Planning Department

ADDRESS MAP

City Subdivision

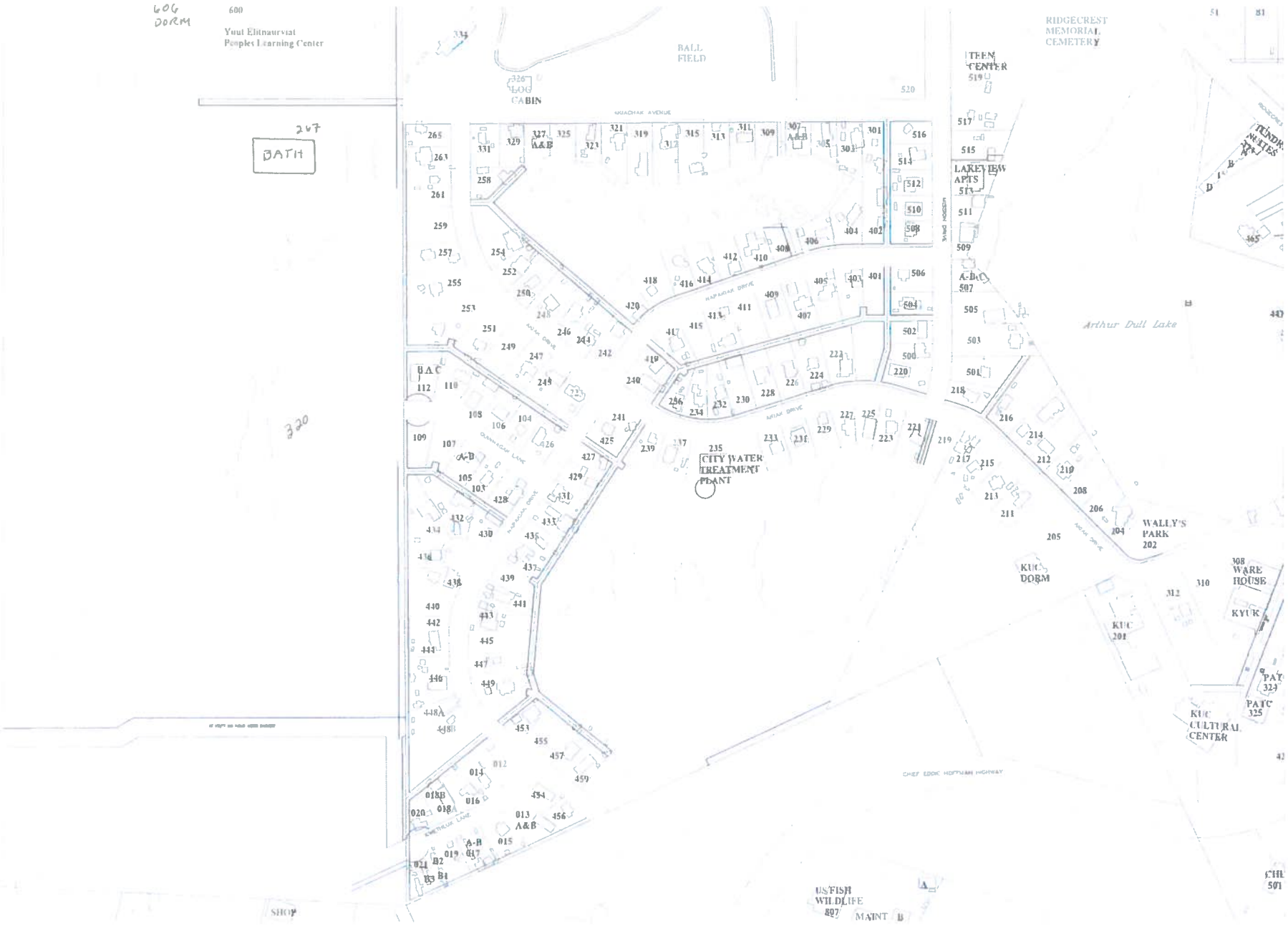

7

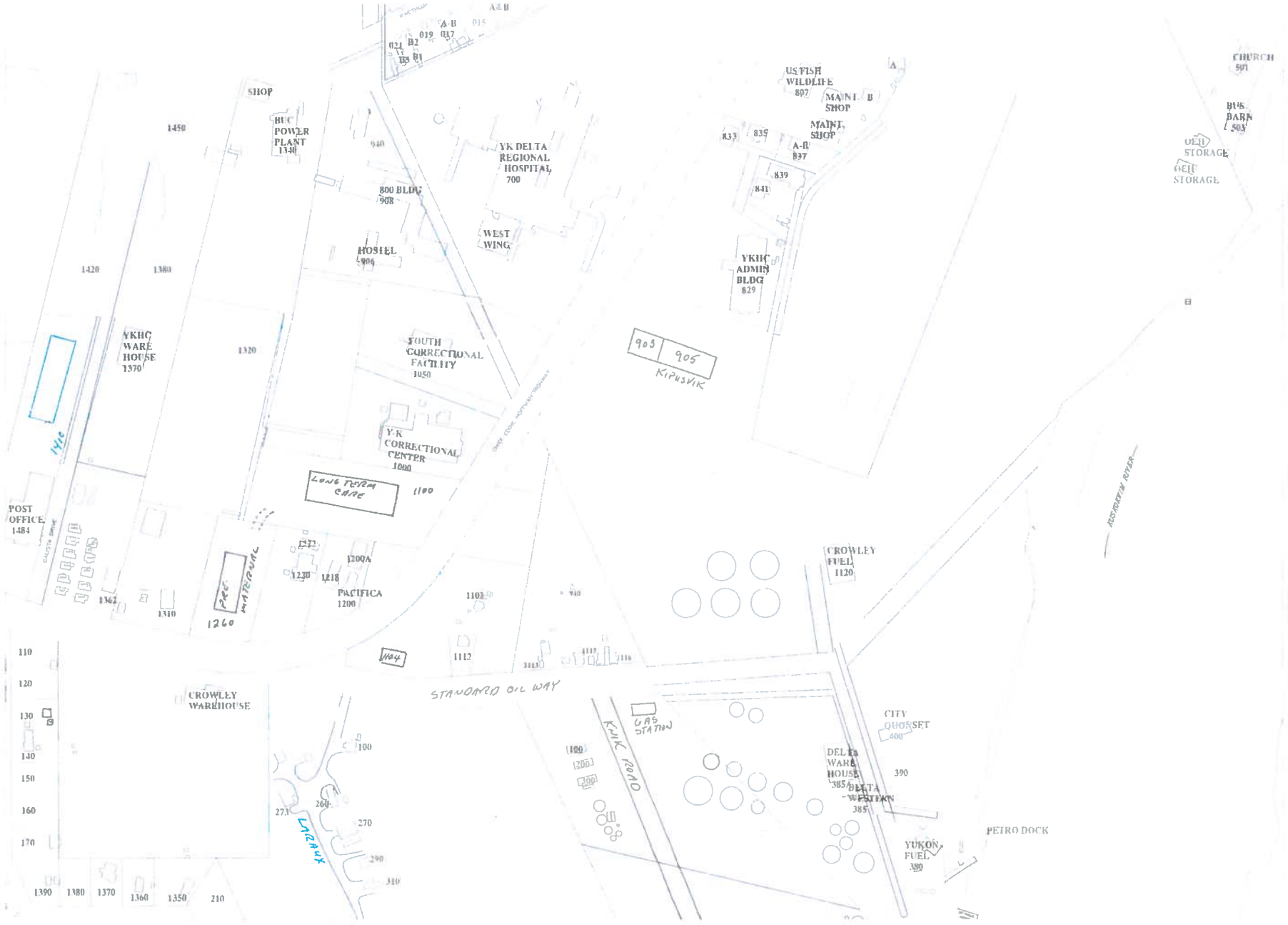

City of Bethel, Alaska
Planning Department

ADDRESS MAP

Industrial Areas, Correctional, YKHC

8

City of Bethel, Alaska
Planning Department

ADDRESS MAP

Nunvak Estates Subdivision, Gravel

9

City of Bethel, Alaska
Planning Department

ADDRESS MAP

Nunvak Estates, Bethel
Trailer Court, BHC

10

City of Bethel, Alaska
Planning Department
ADDRESS MAP

Blueberry Fields Subdivision

77

City of Bethel, Alaska
Planning Department

ADDRESS MAP

Martina Oscar & Uivuq Subdivisions

13

City of Bethel, Alaska
Planning Department

ADDRESS MAP

Tundra Ridge Subdivision

15

H-Marker Lake Subdivision

City of Bethel, Alaska
Planning Department
ADDRESS MAP

City of Bethel, Alaska
Planning Department

ADDRESS MAP

Airport North Side

16

City of Bethel Alaska
Planning Department

ADDRESS MAP

Airport Terminals

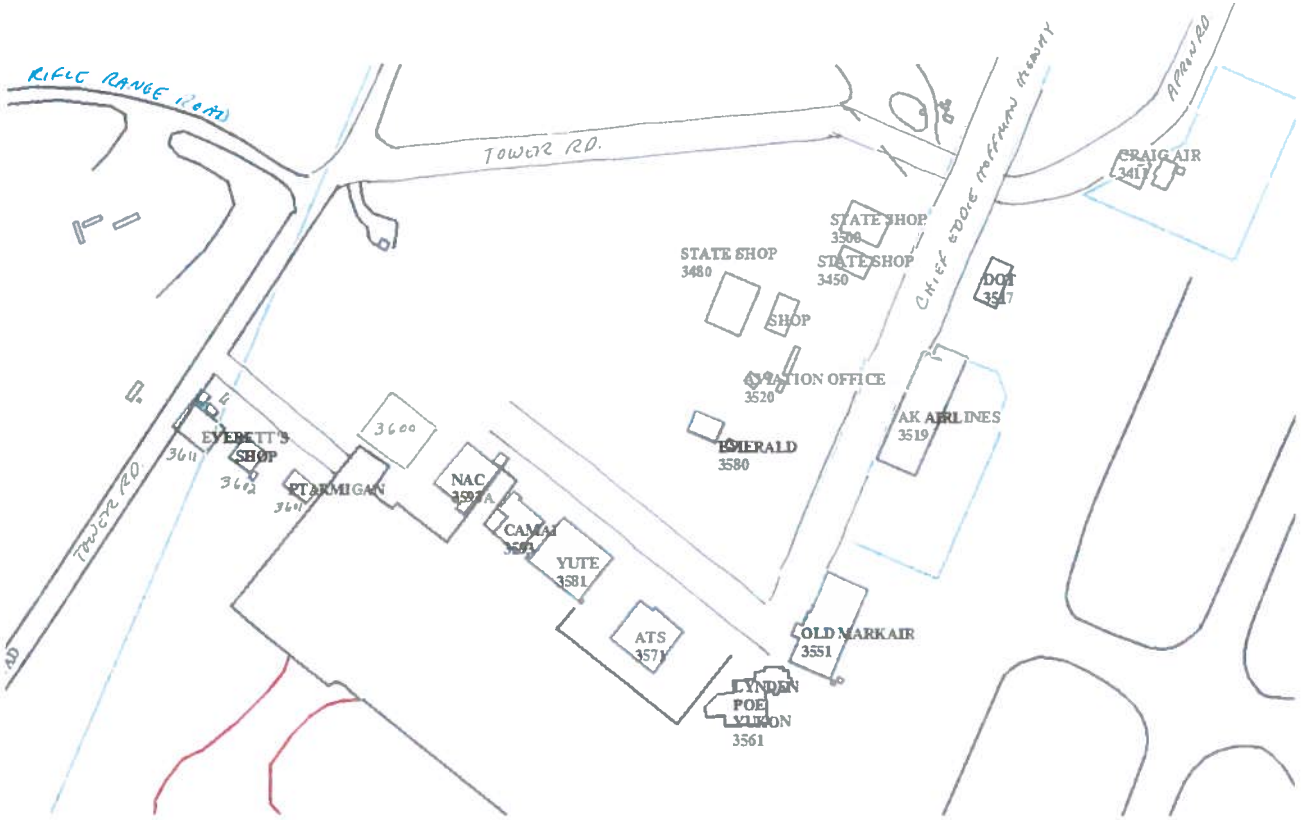

17

City of Bethel, Alaska
Planning Department

ADDRESS MAP

Airport Runway 29

18

City of Bethel, Alaska
Planning Department
ADDRESS MAP

Airport (FAA Housing)

19

20

Tsikoyak Subdivision (Larson)

City of Bethel, Alaska
Planning Department

ADDRESS MAP

21

Chaney Subdivision

City of Bethel, Alaska
Planning Department

ADDRESS MAP

City of Bethel, Alaska
Planning Department

ADDRESS MAP

Kasayuli Subdivision

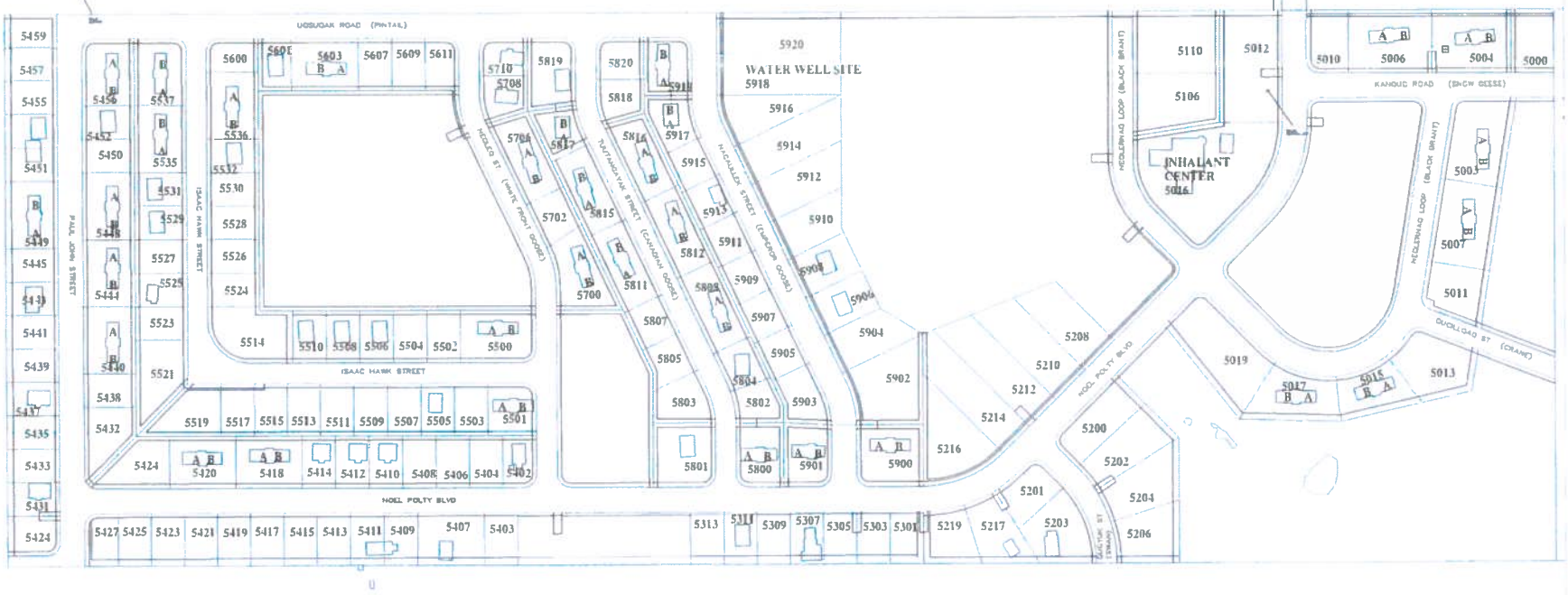

23