Designing for Flood Levels Above the BFE

Purpose: *To recommend design and construction practices that reduce the likelihood of flood damage in the event that flood levels exceed the Base Flood Elevation (BFE).*

Key Issues

- BFEs are established at a flood level, including wave effects, that has a 1-percent chance of being equaled or exceeded in any given year, also known as the 100-year flood or base flood. Floods more severe and less frequent than the 1-percent flood can occur in any year.
- Flood levels during some recent storms have exceeded BFEs depicted on the Flood Insurance Rate Maps (FIRMs), sometimes by several feet. In many communities, flooding extended inland, well beyond the 100-year floodplain (Special Flood Hazard Area [SFHA]) shown on the FIRM (see Figure 1).
- Flood damage increases rapidly once the elevation of the flood extends above the lowest floor of a building, especially in areas subject to coastal waves. In V Zones, a coastal flood with a wave crest 3 to 4 feet above the bottom of the floor beam (approximately 1 to 2 feet above the walking surface of the floor) will be sufficient to substantially damage or destroy most light-frame residential and commercial construction (see Figure 2).
- There are design and construction practices that can eliminate or minimize damage to buildings when flood levels exceed the BFE. **The most common approach is to add freeboard to the design (i.e., to elevate the building higher than required by the FIRM).** This practice is outlined in American Society of Civil Engineers (ASCE) 24-05, *Flood Resistant Design and Construction*.
- There are other benefits of designing for flood levels above the BFE: reduced building damage and maintenance, longer building life, reduced flood insurance premiums, reduced period of time in which the building occupants may need to be displaced in the event of a flood disaster (and need for temporary shelter and assistance), reduced job loss, and increased retention of tax base.
- The cost of adding freeboard at the time of home construction is modest, and reduced flood insurance premiums will usually recover the freeboard cost in a few years' time.

Figure 1. Bridge City, Texas, homes were flooded during Hurricane Ike, even though they were constructed outside the SFHA and in Zone B. The flood level was approximately 4' above the closest BFE.

Figure 2. Bolivar Peninsula, Texas, V Zone house constructed with the lowest floor (bottom of floor beam) at the BFE (dashed line). The estimated wave crest level during Hurricane Ike (solid line) was 3' to 4' above the BFE at this location.

How High Above the BFE Should a Building be Elevated?

Ultimately, the building elevation will depend on several factors, all of which must be considered before a final determination is made:

- **The accuracy of the BFE shown on the FIRM:** If the BFE is suspect, it is probably best to elevate 3 or more feet above the BFE; if the BFE is deemed accurate, it may only be necessary to elevate a couple of feet above the BFE.
- **If historical high water levels are above the BFE,** the historical high water levels should be considered in building elevation decisions.
- **Availability of preliminary Digital Flood Insurance Rate Maps (DFIRMs):** As new Flood Insurance Studies (FISs) are completed, preliminary DFIRMs will be produced and available for use, even before they are officially adopted by those communities.
- **Future conditions:** Since the FIRM reflects conditions at the time of the FIS, some owners or jurisdictions may wish to consider future conditions (such as sea level rise, subsidence, wetland loss, shoreline erosion, increased storm frequency/intensity, and levee settlement/failure) when they decide how high to elevate.
- **State or local requirements:** The state or local jurisdiction may require a minimum freeboard through its floodplain management requirements or building code.
- **Building code requirements:** The International Building Code (IBC) requires buildings be designed and constructed in accordance with ASCE 24. ASCE 24 requires between 0 and 2 feet of freeboard, depending on the building importance and the edition of ASCE 24 referenced.[1] The 2009 International Residential Code (IRC) requires 1 foot of freeboard in V Zones and in Coastal A Zones.
- **Building owner tolerance for damage, displacement, and downtime:** Some building owners may wish to avoid building damage and disruption, and may choose to elevate far above the BFE.

In V Zones and A Zones, FEMA 499 recommends considering elevation of residential structures to the 500-year flood elevation, or to the requirements of ASCE 24-05, whichever is higher.

1 The 1998 edition of ASCE 24 is referenced by the 2003 edition of the IBC, and requires between 0 and 1 foot of freeboard. The 2005 edition of ASCE 24 is referenced by the 2006 and 2009 editions of the IBC, and require between 0 and 2 feet of freeboard.

If the 500-year stillwater elevation (feet North American Vertical Datum of 1988 [NAVD] or feet National Geodetic Vertical Datum of 1929 [NGVD]) is not available, a rule of thumb can be used to approximate it as 1.25 times the 100-year stillwater elevation (feet NAVD or feet NGVD).

The 500-year wave crest elevation ***can*** be approximated as 1.25 times the BFE.

Flood Insurance Rate Maps and Flood Risk

Hurricanes Ivan (2004), Katrina (2005), Rita (2005), and Ike (2008) have demonstrated that constructing a building to the minimum National Flood Insurance Program (NFIP) requirements—or constructing a building outside the SFHA shown on the FIRMs—is no guarantee that the building will not be damaged by flooding.

This is due to two factors: 1) flooding more severe than the base flood occurs, and 2) some FIRMs, particularly older FIRMs, may no longer depict the true base flood level and SFHA boundary.

Even if the FIRM predicted flood levels perfectly, buildings constructed to the elevations shown on the FIRM will offer protection only against the 1-percent-annual-chance flood level (BFE). Some coastal storms will result in flood levels that exceed the BFE, and buildings constructed to the minimum elevation could sustain flood damage. The black line in Figure 3 shows the probability that the level of the flood will exceed the 100-year flood level during time periods between 1 year and 100 years; there is an 18 percent chance that the 100-year flood level will be exceeded in 20 years, a 39 percent chance it will be exceeded in 50 years, and a 51 percent chance it will be exceeded in 70 years. As the time period increases, the likelihood that the 100-year flood will be exceeded also increases.

Figure 3 also shows the probabilities that floods of other severities will be exceeded. For example, taking a 30-year time period where there is a 26 percent chance that the 100-year flood level will be exceeded and a 6 percent chance that a flood more severe than the 500-year flood will occur.

Elevation Recommendation

FEMA 499 recommends new and reconstructed residential buildings be elevated above the effective BFEs with freeboard equal to that specified in ASCE 24-05, plus 3 feet. When new DFIRMs are available and adopted, 499 additionally recommends new and reconstructed residential buildings be elevated to or above the freeboard elevation specified by ASCE 24-05.

FIRMs depict the limits of flooding, flood elevations, and flood zones during the base flood. As seen in Figure 3, buildings elevated only to the BFEs shown on the FIRMs have a significant chance of being flooded over a period of decades. Users should also be aware that the flood limits, flood elevations, and flood zones shown on the FIRM reflect ground elevations, development, and flood conditions at the time of the FIS.[2]

FIRMs do not account for the following:

- Shoreline erosion, wetland loss, subsidence, and relative sea level rise
- Upland development or topographic changes
- Degradation or settlement of levees and floodwalls
- Changes in storm climatology (frequency and severity)
- The effects of multiple storm events

Thus, what was once an accurate depiction of the 100-year floodplain and flood elevations may no longer be so.

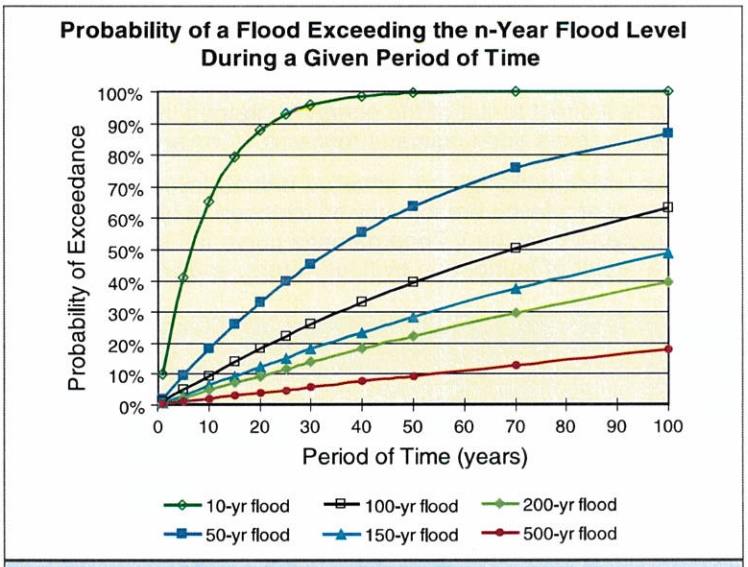

Figure 3. Probability that a flood will exceed the n-year flood level over a given period of time.

(Note: this analysis assumes no shoreline erosion, and no increase in sea level or storm frequency/severity over time.)

Consequences of Flood Levels Exceeding the BFE

Buildings are designed to *resist* most environmental hazards (e.g., wind, seismic, snow, etc.), but are generally designed to *avoid* flooding by elevating the building above the anticipated flood elevation. The difference in design approach is a result of the sudden onset of damage when a flood exceeds the lowest floor elevation of a building. Unlike wind—where exposure to a wind speed slightly above the design speed does not generally lead to severe building damage—occurrence of a flood level even a few inches above the lowest floor elevation generally leads to significant flood damage. Therefore, the recommendation is to add freeboard.

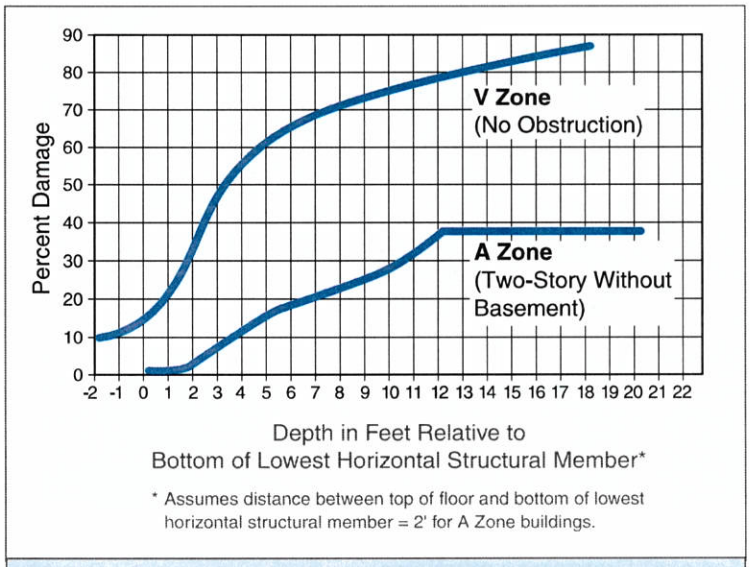

Figure 4. Flood depth versus building damage curves for V Zones and riverine A Zones.

(SOURCE: FEMA 55, *COASTAL CONSTRUCTION MANUAL*).

This is especially true in cases where waves accompany coastal flooding. Figure 4 illustrates the expected flood damage (expressed as a percent of a building's pre-damage market value) versus flood depth above the bottom of the lowest horizontal structural member supporting the lowest floor (e.g., bottom of the floor beam), for a building in a V Zone and for a building in a riverine A Zone.[3]

2 Sections 7.8.1.3 and 7.9 of FEMA's *Coastal Construction Manual* (FEMA 55, 2000 edition) provide guidance on evaluating a FIRM to determine whether it still provides an accurate depiction of base flood conditions, or whether it is obsolete.

3 Since the normal floor reference for A Zone buildings is the top of the lowest floor, the A Zone curve was shifted for comparison with the V Zone curve.

One striking difference between the two curves is that a flood depth in the V Zone (wave crest elevation) 3 to 4 feet above the bottom of the floor beam (or approximately 1 to 2 feet above the top of the floor) is sufficient to cause substantial (>50 percent) damage to a building. In contrast, A Zone riverine flooding (without waves and high velocity) can submerge a structure without causing substantial damage. This difference in building damage is a direct result of the energy contained in coastal waves striking buildings—this type of damage was identified in Texas and Louisiana following Hurricane Ike (see Figure 5).

In cases where buildings are situated behind levees, a levee failure can result in rapid flooding of the area. Buildings near a levee breach may be exposed to high velocity flows, and damages to those buildings will likely be characterized by the V Zone damage curve in Figure 4. Damages to buildings farther away from the breach will be a result of inundation by floodwaters, and will likely resemble the A Zone curve in Figure 4.

Figure 5. Hurricane Ike damage to buildings. The upper left and upper right photos are of buildings that were close to the Gulf of Mexico shoreline and subjected to storm surge and large waves above the lowest floor. The lower left photo is of a building close to Galveston Bay shoreline and subjected to storm surge and small waves. The lower right photo is of a Cameron Parish, Louisiana, school that was approximately 1.3 miles from the Gulf shoreline, but subjected to storm surge and small waves.

General Recommendations

The goal of this fact sheet is to provide methods to minimize damage to buildings in the event that coastal flood levels rise above the BFE. Achieving this goal will require implementation of one or more of the following general recommendations:

- In all areas where flooding is a concern, inside and outside the SFHA, elevate the lowest floor so that the bottom of the lowest horizontal structural member is at or above the Design Flood Elevation (DFE). Do not place the top of the lowest floor at the DFE, since this guarantees flood damage to wood floor systems, floor coverings, and lower walls during the design flood, and may lead to mold growth and contamination damage (see Figure 6).
- In V Zones and A Zones, use a DFE that results in freeboard (elevate the lowest floor above the BFE) (see Figure 7).
- In V Zones and A Zones, calculate design loads and conditions (hydrostatic loads, hydrodynamic loads, wave loads, floating debris loads, and erosion and scour) under the assumption that the flood level will exceed the BFE.

Figure 6. Mold and biological/chemical contamination are also concerns when flood levels rise above the lowest floor. Contamination may result in the building being irreparable or, at least, make the cleanup, restoration, and repairs more expensive and time-consuming.

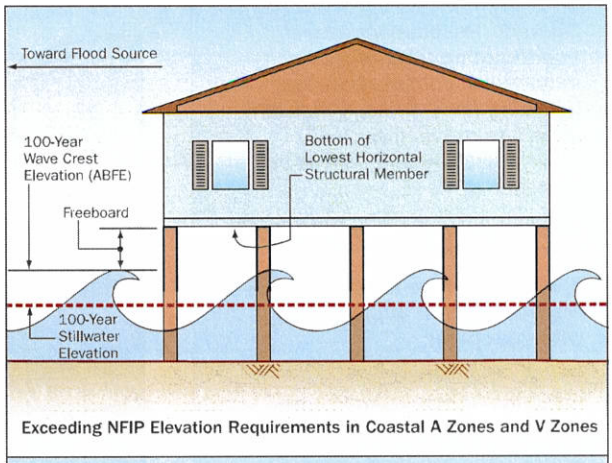

Figure 7. Recommended construction in Coastal A Zone and V Zone.

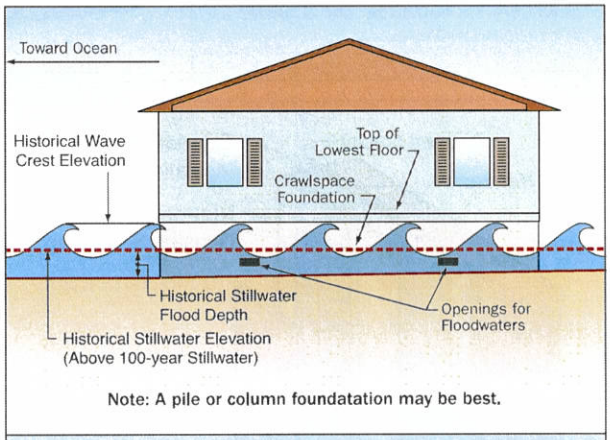

Figure 8. Recommended construction in Zone B, Zone C, and Zone X.

- In an A Zone subject to moderate waves (1.5 to 3.0 feet high) and/or erosion (i.e., Coastal A Zone), use a pile or column foundation (see Figure 7).
- Outside the SFHA (in Zone B, Zone C, and Zone X), adopt flood-resistant design and construction practices if historical evidence or a review of the available flood data shows the building could be damaged by a flood more severe than the base flood (see Figure 8).
- Design and construct buildings in accordance with the latest model building code (e.g., IRC or IBC), ASCE 7-10, *Minimum Design Loads for Buildings and Other Structures* and ASCE 24-05, *Standard for Flood Resistant Design and Construction* as applicable.
- Use the pre-engineered foundations, as applicable, which are shown in FEMA 550, *Recommended Residential Construction for the Gulf Coast: Building on Strong and Safe Foundations.*
- Use strong connections between the foundation and the elevated building to prevent the building from floating or washing off the foundation, in the event that flood levels do rise above the lowest floor.
- Where additional freeboard is prohibited or not provided use flood damage-resistant building materials and methods above the lowest floor. For example, consider using drainable, dryable interior wall assemblies (see Figure 9). This allows interior walls to be opened up and dried after a flood above the lowest floor, minimizing damage to the structure.
- New and replacement manufactured homes should be installed in accordance with the provisions of the 2009 edition of the National Fire Protection Association (NFPA) 225, *Model Manufactured Home Installation Standard*. The standard provides flood, wind, and seismic-resistant installation procedures. It also calls for elevating manufactured homes in A Zones with the bottom of the main chassis frame beam at or above the BFE, not with the top of the floor at the BFE. FEMA P-85, *Protecting Manufactured Homes from Floods and Other Hazards* provides additional guidance on proper manufactured home siting and installation.

Figure 9. Recommended wet floodproofing techniques for interior wall construction. The following flood damage-resistant materials and methods will prevent wicking and limit flood damage:

1) construct walls with horizontal gaps in wallboard;

2) use non-paper-faced gypsum wallboard below gap, painted with latex paint;

3) use rigid, closed-cell insulation in lower portion of walls;

4) use water-resistant flooring with waterproof adhesive; and

5) use pressure treated wood framing

(SOURCE: LSU AGCENTER AND COASTAL CONTRACTOR MAGAZINE).

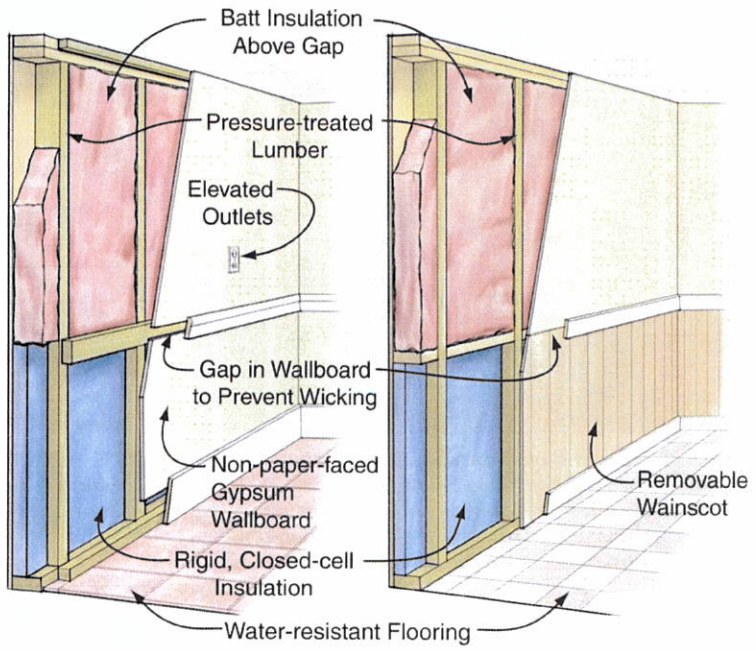

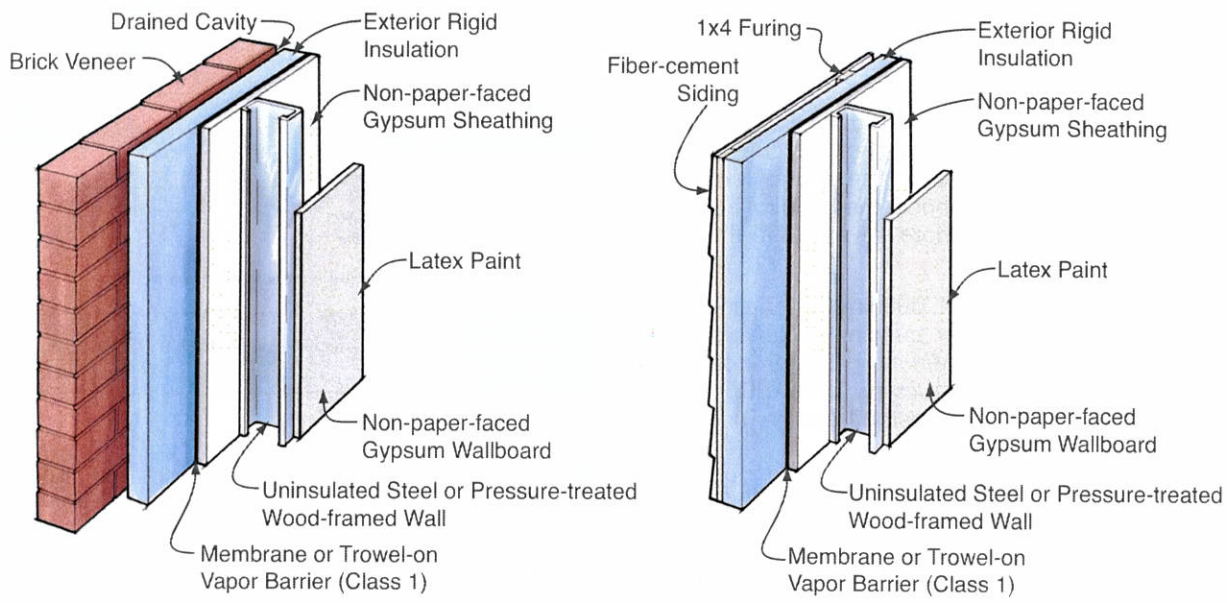

Figure 10. Recommended flood-resistant exterior cavity wall construction. The following materials and methods will limit flood damage to exterior cavity walls:

1) use brick veneer or fiber-cement siding, with non-paper-faced gypsum sheathing (vinyl siding is also flood-resistant but is less resistant to wind damage);

2) provide cavity for drainage;

3) use rigid, closed-cell insulation;

4) use steel or pressure-treated wood studs and framing; and

5) use non-paper-faced gypsum wallboard painted with latex paint

(SOURCE: COASTAL CONTRACTOR MAGAZINE AND BUILDING SCIENCE CORPORATION).

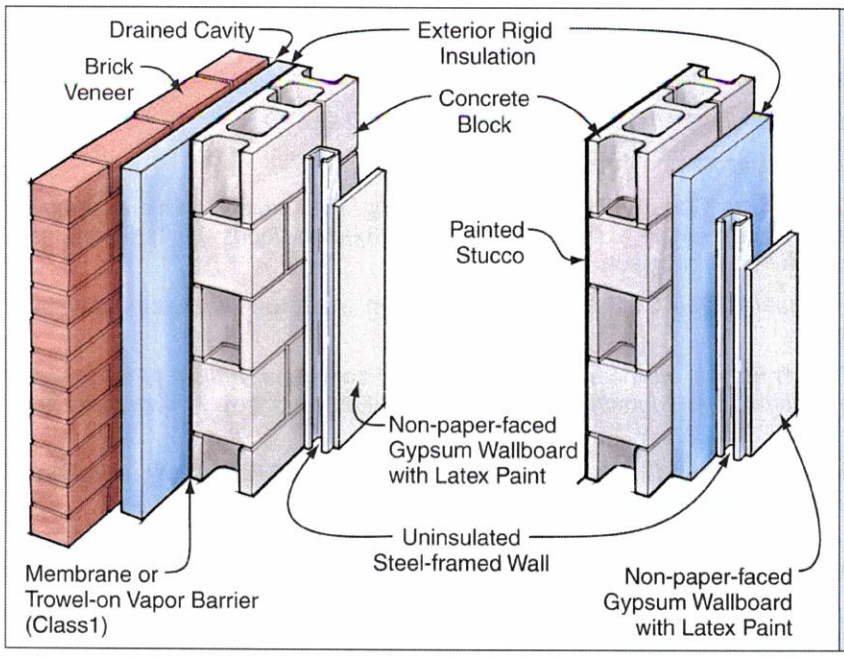

Figure 11. Recommended flood-resistant exterior mass wall construction. The following materials and methods will limit flood damage to exterior mass walls:

1) use concrete masonry with stucco or brick veneer (provide drainage cavity if brick veneer is used);

2) use rigid, closed-cell insulation;

3) use steel framing; and 4) use non-paper-faced gypsum wallboard painted with latex paint

(Source: Coastal Contractor Magazine and Building Science Corporation).

Other Considerations

As previously stated, in addition to reduced building damage, there are other reasons to design for flood levels above the BFE:

- Reduced building maintenance and longer building life.
- Reduced flood insurance premiums.
- Reduced displacement and dislocation of building occupants after floods (and need for temporary shelter and assistance).

Until flooded, many homeowners and communities do not think about these benefits. However, one of the most persuasive (to homeowners) arguments for elevating homes above the BFE is the reduction in annual flood insurance premiums. In most cases, flood premiums can be cut in half by elevating a home 2 feet above the BFE, saving several hundred dollars per year in A Zones, and $2,000 or more per year in V Zones. In V Zones, savings increase with added freeboard.

A comprehensive study of freeboard (American Institutes for Research, 2006) demonstrated that adding freeboard at the time of house construction is cost-effective. Reduced flood damage yields a benefit-cost ratio greater than 1 over a wide range of scenarios, and flood insurance premium reductions make adding freeboard even more beneficial to the homeowner. Reduced flood insurance premiums will pay for the cost of incorporating freeboard in a house in a V Zone in 1 to 3 years; for a house in an A Zone, the payback period is approximately 6 years.

Flood Insurance Premium Reductions Can Be Significant

Example 1: V Zone building, supported on piles or piers, no below-BFE enclosure or obstruction. $250,000 building coverage, $100,000 contents coverage.		Example 2: A Zone building, slab or crawlspace foundation (no basement). $200,000 building coverage, $75,000 contents coverage.	
Floor Elevation Above BFE	Reduction in Annual Flood Premium*	Floor Elevation Above BFE	Reduction in Annual Flood Premium*
1 foot	25%	1 foot	39%
2 feet	50%	2 feet	48%
3 feet	62%	3 feet	48%
4 feet	67%	4 feet	48%

* Compared to flood premium with lowest floor at BFE

Additional Resources and References

American Institutes for Research. 2006. *Evaluation of the National Flood Insurance Program's Building Standards*, (http://www.fema.gov/library/viewRecord.do?id=2592)

ASCE. 2005. *Minimum Design Loads for Buildings and Other Structures*. ASCE 7-05.

ASCE. 2005. *Standard for Flood Resistant Design and Construction*. ASCE 24-05.

Coastal Contractor Magazine. July 2006. Low Country Rx: *Wet Floodproofing. Drainable, dryable assemblies made with water-tolerant materials help speed recovery from deeper than-expected floods*, by Ted Cushman, (http://www.coastalcontractor.net/cgi-bin/issue.pl?issue=9)

FEMA. 2000. *Coastal Construction Manual*. FEMA 55. (ordering information at: http://www.fema.gov/pdf/plan/prevent/nhp/nhp_fema55.pdf)

FEMA. 2009. *Mitigation Assessment Team Report, Hurricane Ike in Texas and Louisiana: Building Performance Observations, Recommendations, and Technical Guidance*. FEMA P-757. (available at: http://www.fema.gov/library/viewRecord.do?id=3577)

FEMA. 2009. *Protecting Manufactured Homes from Floods and Other Hazards*. FEMA P-85, (http://www.fema.gov/library/viewRecord.do?fromSearch=fromsearch&id=1577)

FEMA. 2010. *Recommended Residential Construction for the Gulf Coast, Building on Strong and Safe Foundations*. FEMA 550, (http://www.fema.gov/library/viewRecord.do?id=1853)

LSU AgCenter. 1999. *Wet Floodproofing. Reducing Damage from Floods*. Publication 2771, (http://www.lsuagcenter.com/NR/rdonlyres/B2B6CDEC-2B58-472E-BBD9-0BDEB0B29C4A/26120/pub2771Wet6.pdf)

NFPA. 2009. *Model Manufactured Home Installation Standard*. NFPA 225, (http://www.nfpa.org/aboutthecodes/AboutTheCodes.asp?DocNum=225&cookie_test=1)