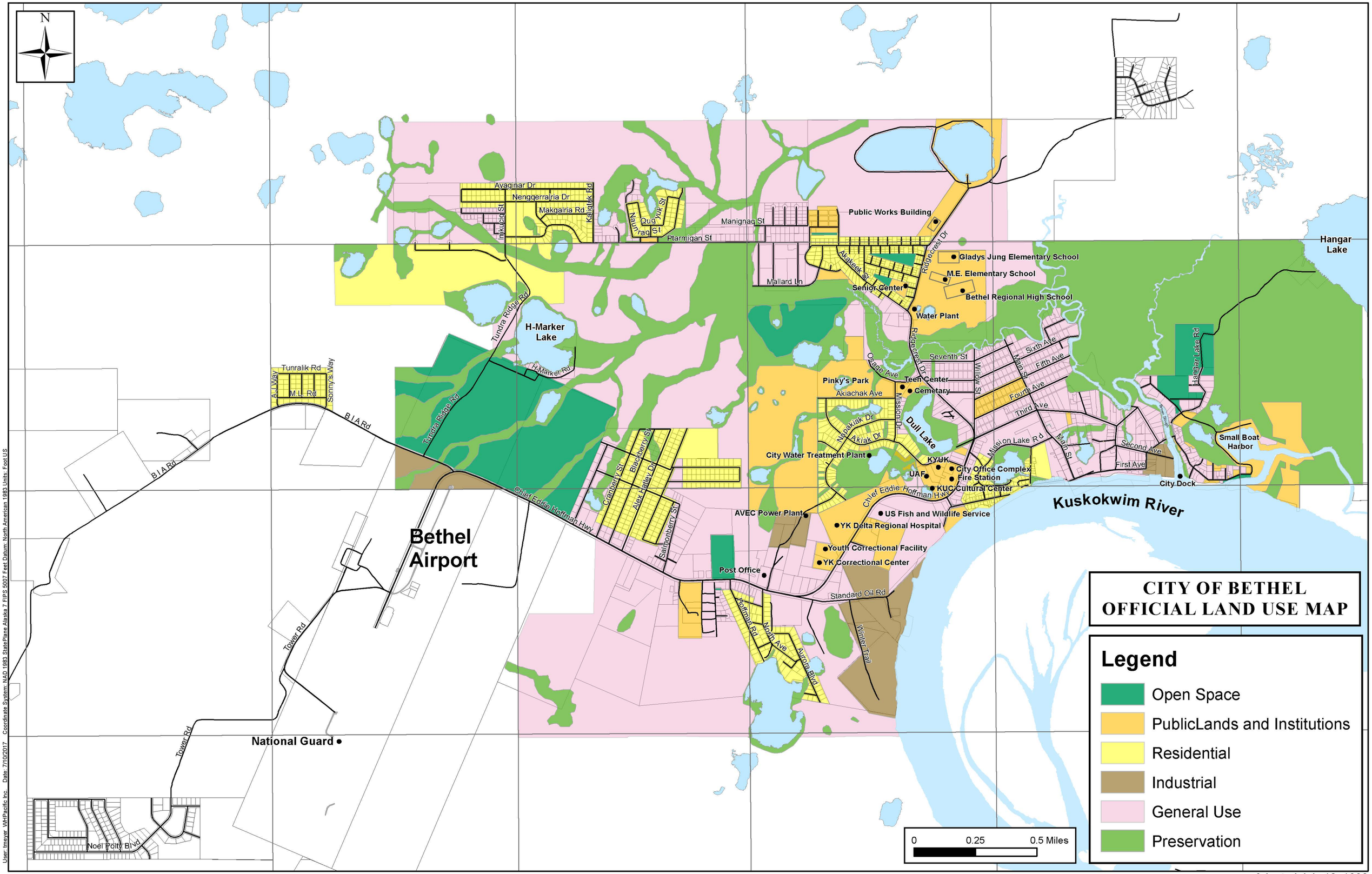

Adopted July 10, 1990

City of Bethel, Alaska
Planning Department

ADDRESS MAP

Revised March 2014

City of Bethel Address Map

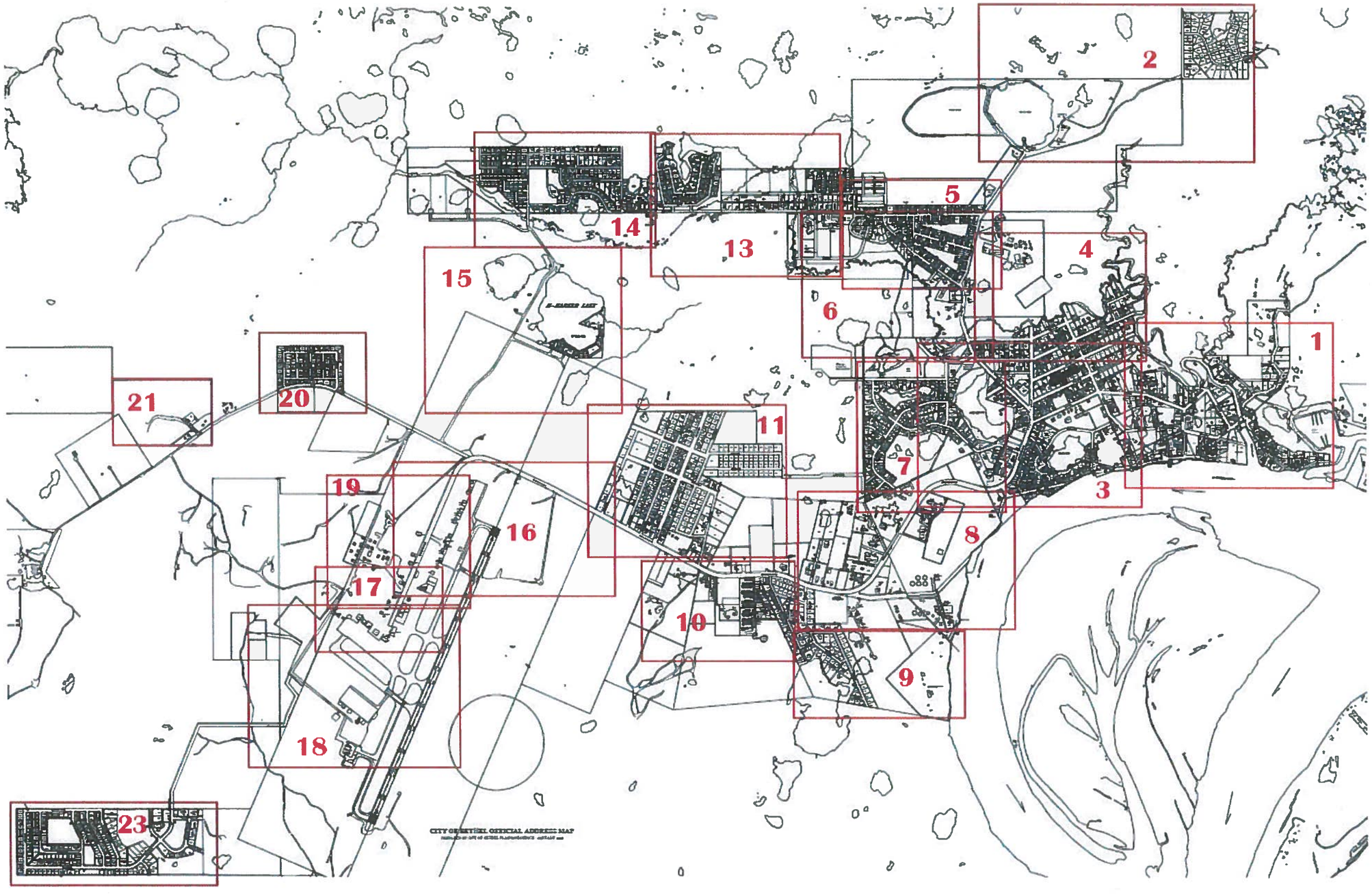

Sheets not published in this edition: 1, 12, and 22. The Bethel Planning Department can be reached at 907-543-5306.

Revised 8/14

This map may be outdated, incomplete, or contain errors.

City of Bethel, Alaska
Planning Department

ADDRESS MAP

Revised March 2014

Brown's Slough, Small Boat Harbor

1

This map may be outdated, incomplete, or contain errors.

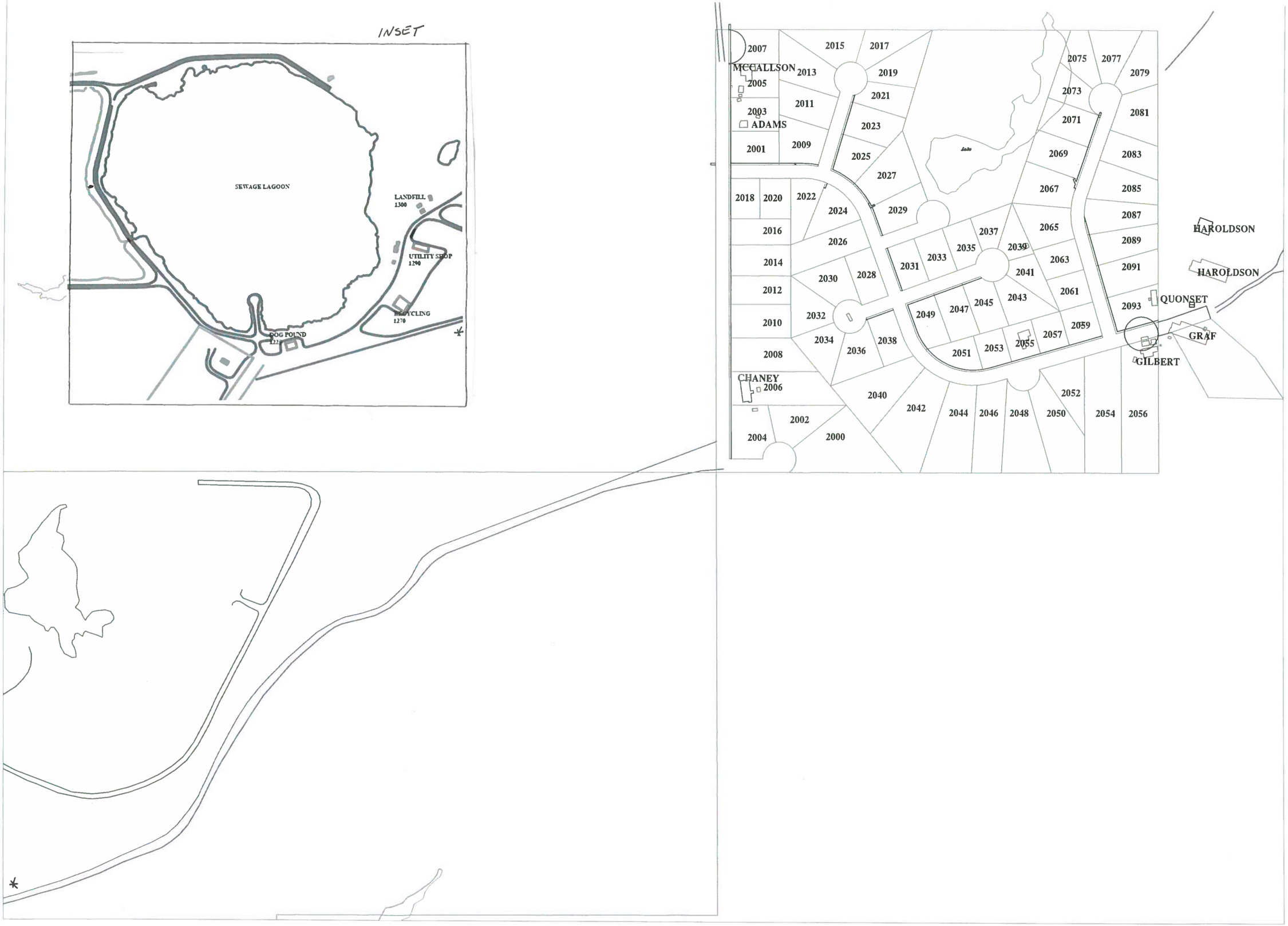

City of Bethel, Alaska
Planning Department

ADDRESS MAP

Revised March 2014

Haroldsen Estates Subdivision

This map may be outdated, incomplete, or contain errors.

2

City of Bethel, Alaska
Planning Department
ADDRESS MAP
Revised March 2014

Mumtretlek, City Center, Dull Lake, AC

3

This map may be outdated, incomplete, or contain errors.

City of Bethel, Alaska
Planning Department

ADDRESS MAP

Revised March 2014

Reich Subdivision (north), LKSD

4

This map may be outdated, incomplete, or contain errors.

PLAYGROUND
YAYAPRUN SCHOOL 1005
RON EDWARDS MEMORIAL DRIVE
1006 SHOP
PRE-SCHOOL 1002
LKSD ADMIN BLDG 1000
HIGH SCHOOL 1000
AYALPIK APT 105
RIDGECREST DRIVE
WATER PLANT 831
832
LIFT STATION 832A
SEVENTH AVE
SEVENTH AVENUE
SIXTH AVENUE
FIFTH AVENUE
MAIN STREET
BETHER DRIVE
LAW OFFICE 691
VET 841
CHURCH 541
TUNDRA CENTER 680
TUNDRA CENTER 620
CHURCH 80
248
450
750

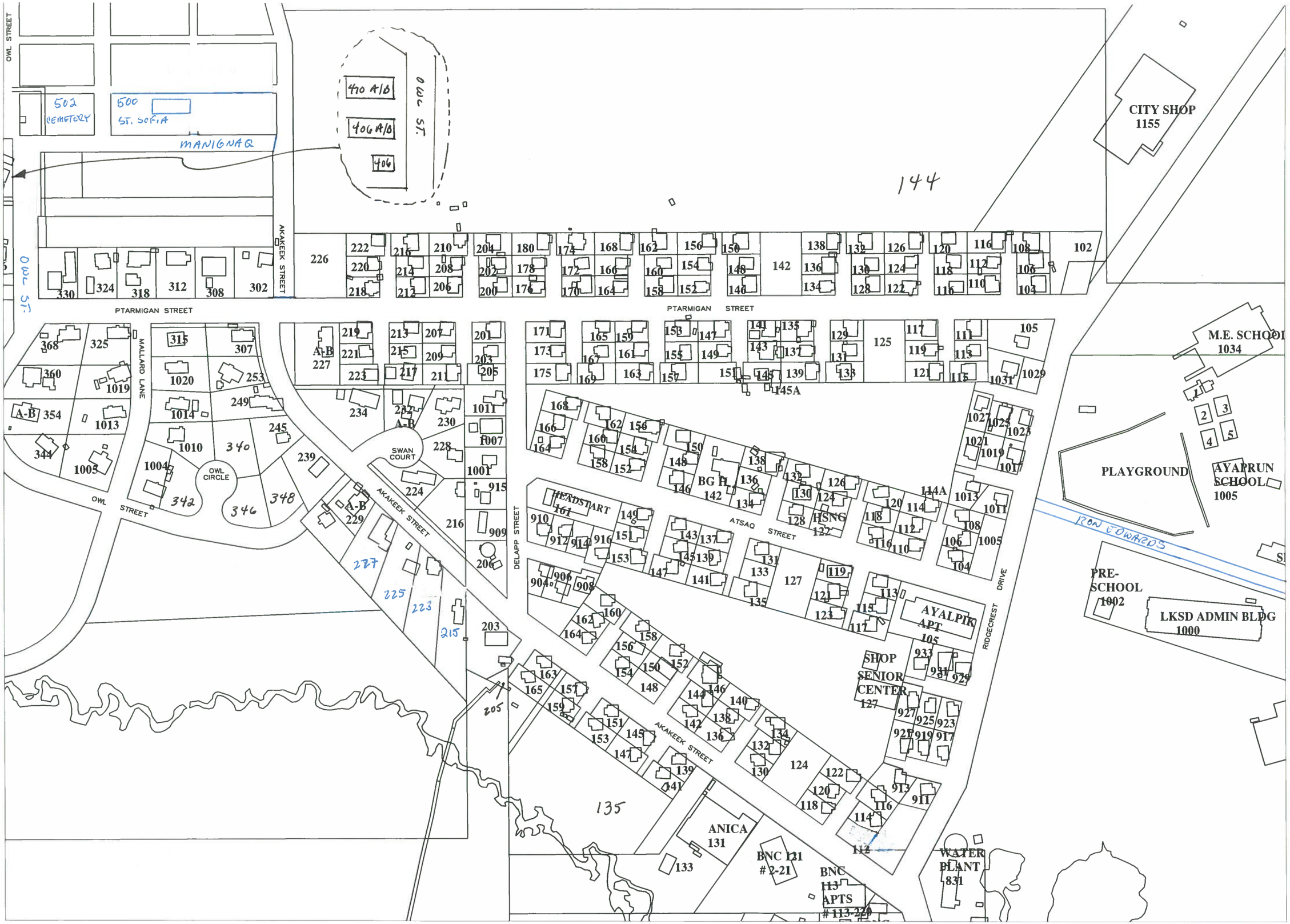

City of Bethel, Alaska
Planning Department

ADDRESS MAP

Revised March 2014

ASHA Housing, Ptarmigan Subdivision

5

This map may be outdated, incomplete, or contain errors.

AVCP Housing, Lulu Heron, BNC Apts

City of Bethel, Alaska
Planning Department

ADDRESS MAP

Revised March 2014

This map may be outdated, incomplete, or contain errors.

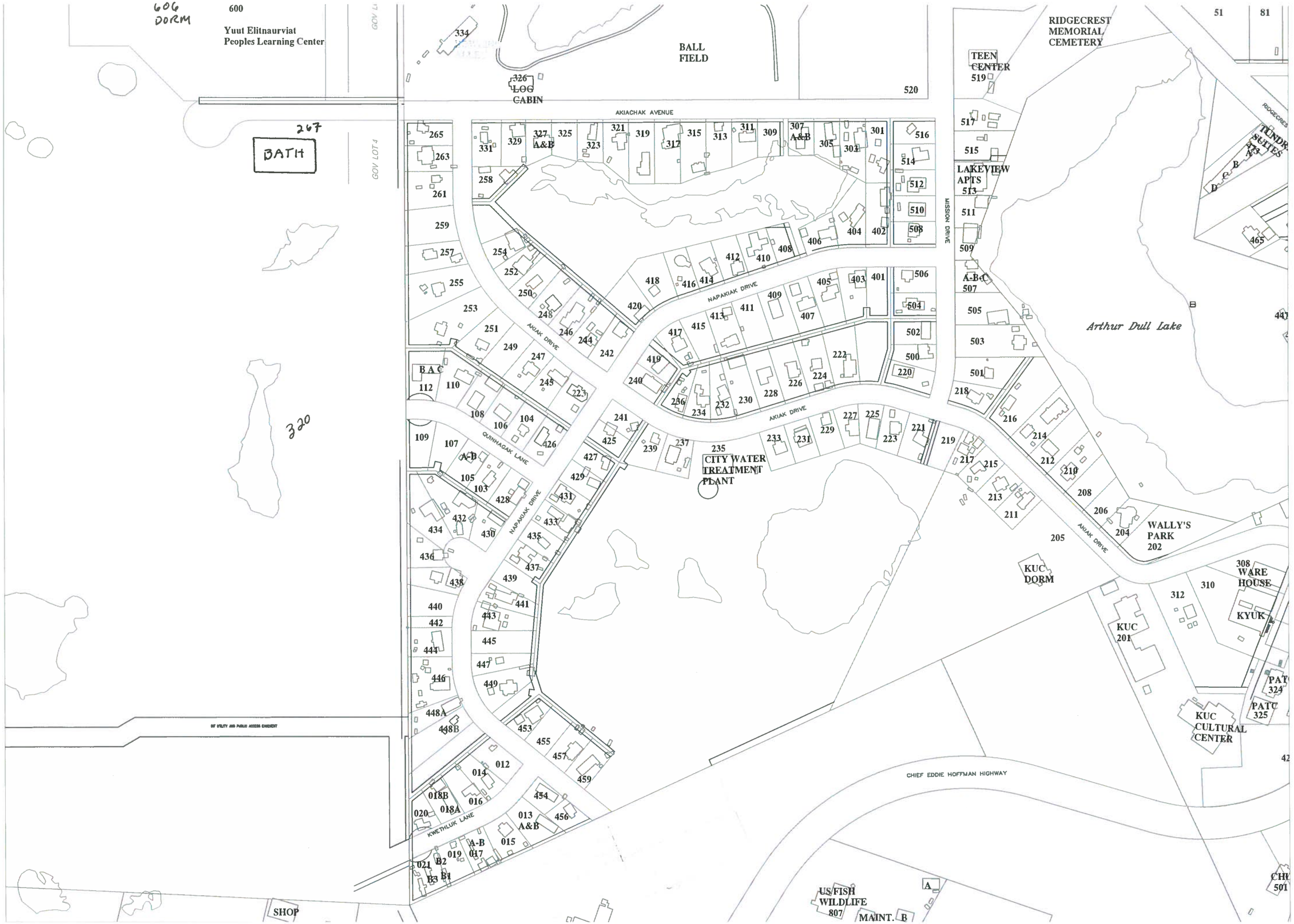

City of Bethel, Alaska
Planning Department

ADDRESS MAP

Revised March 2014

City Subdivision

7

This map may be outdated, incomplete, or contain errors.

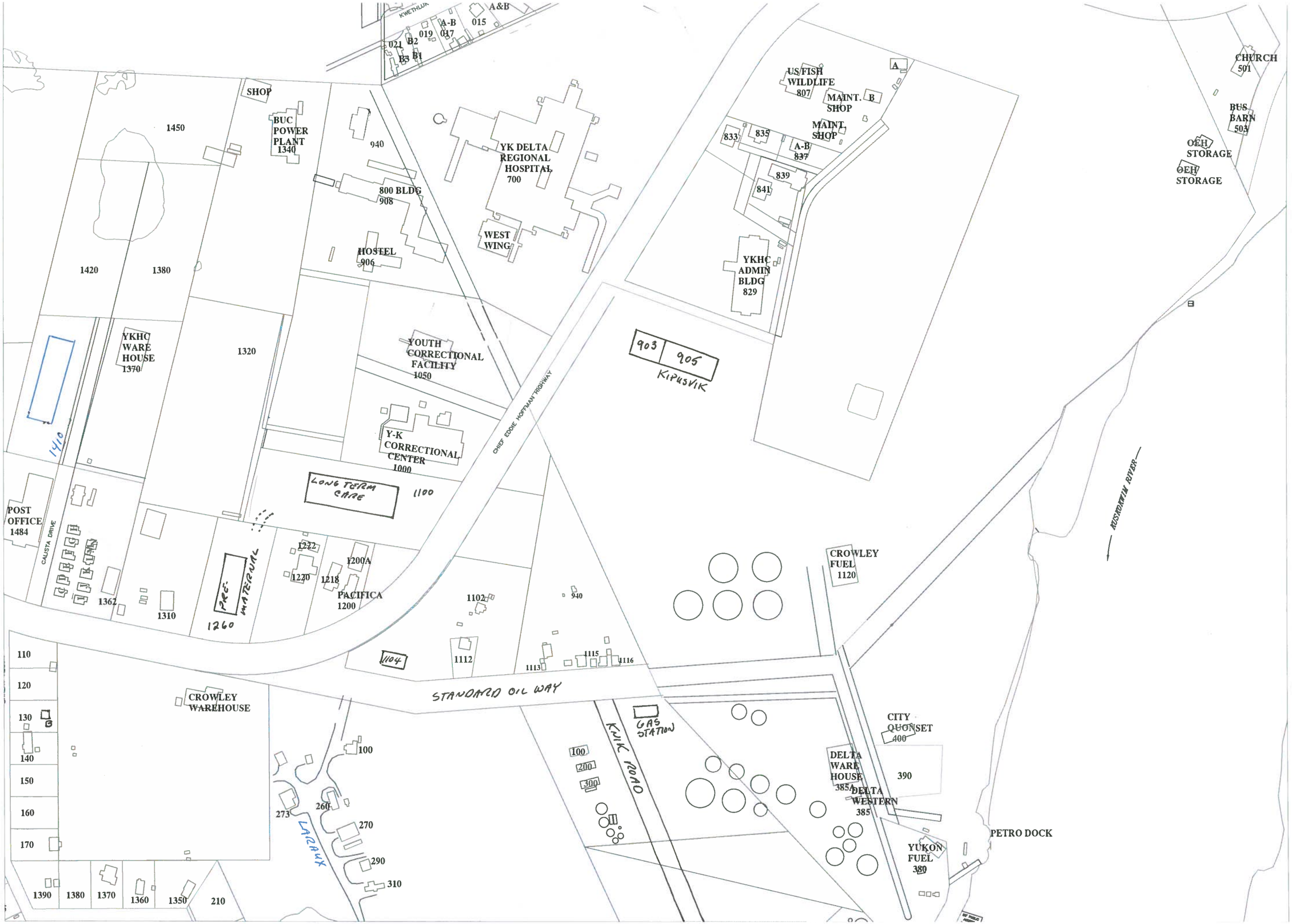

City of Bethel, Alaska
Planning Department

ADDRESS MAP

Revised March 2014

Industrial Areas, Correctional, YKHC

This map may be outdated, incomplete or contain errors.

8

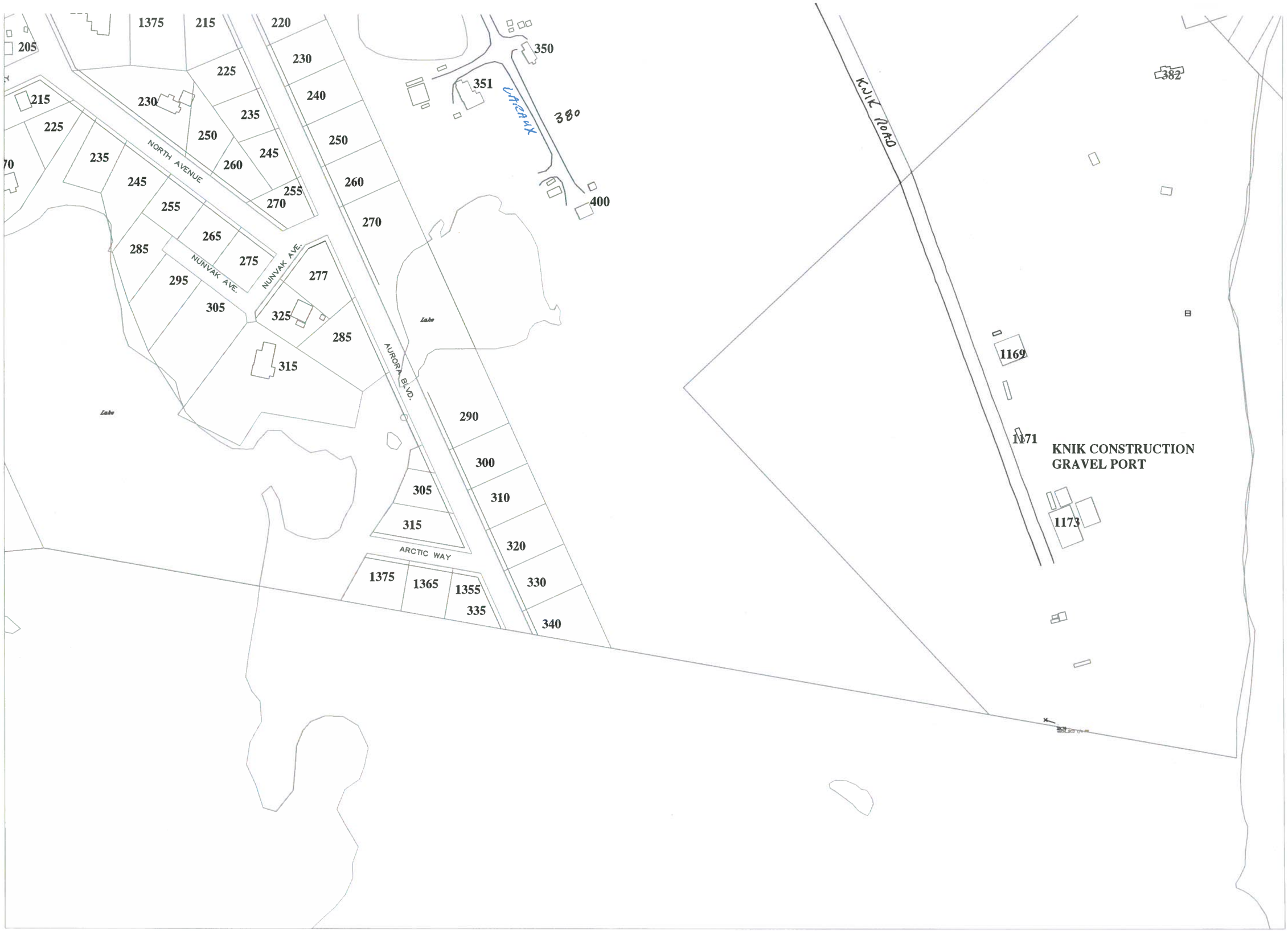

City of Bethel, Alaska
Planning Department

ADDRESS MAP

Revised March 2014

Numvak Estates Subdivision, Gravel

This map may be outdated, incomplete, or contain errors.

9

City of Bethel, Alaska
Planning Department

ADDRESS MAP

Revised March 2014

Nunvak Estates, Bethel Trailer Court, BHC

This map may be outdated, incomplete or contains errors.

10

City of Bethel, Alaska
Planning Department

ADDRESS MAP

Revised March 2014

Blueberry Fields Subdivision

This map may be outdated, incomplete or contain errors.

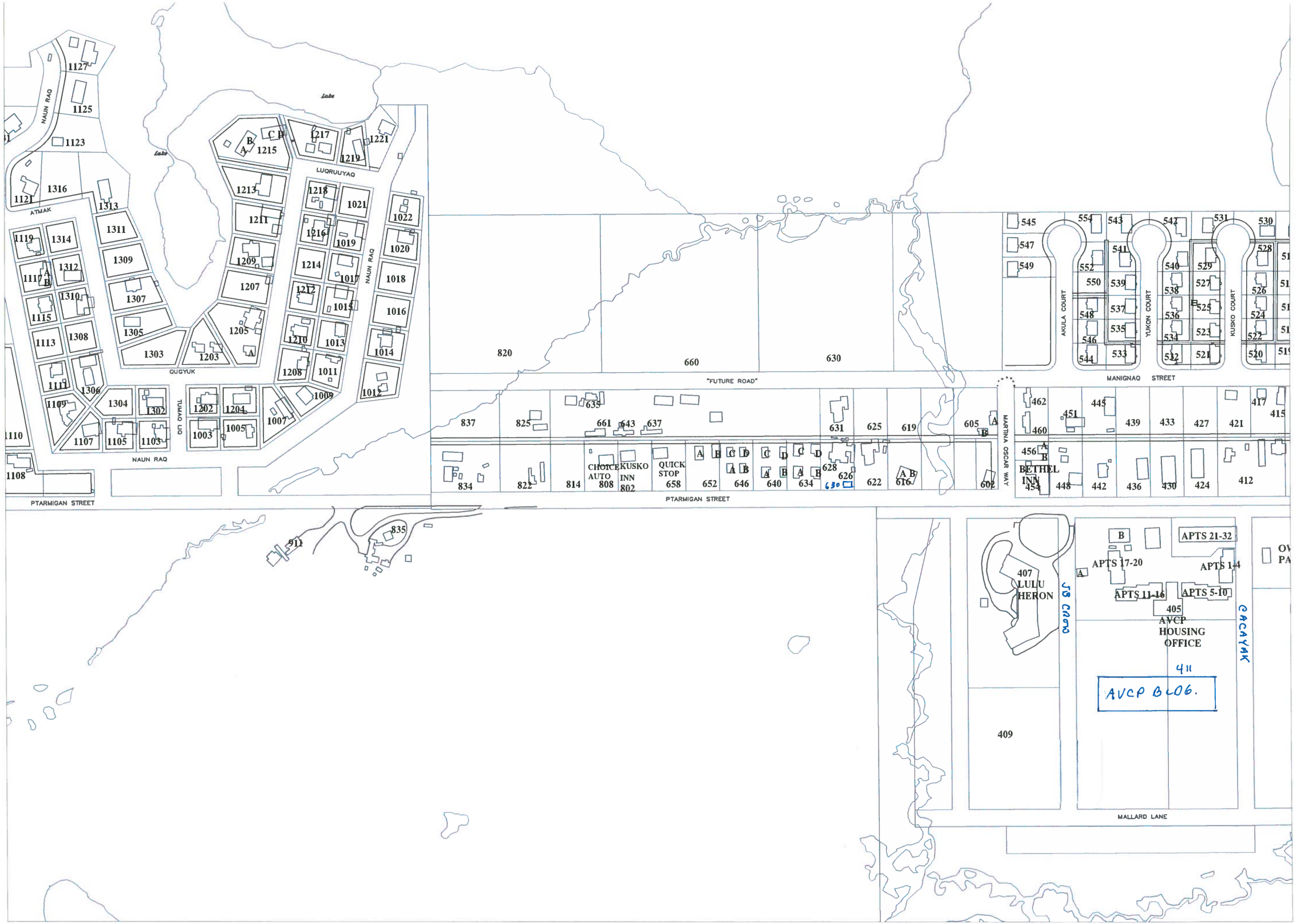

City of Bethel, Alaska
Planning Department

ADDRESS MAP

Revised March 2014

Martina Oscar & Uivuq Subdivisions

This map may be outdated, incomplete, or contain errors.

13

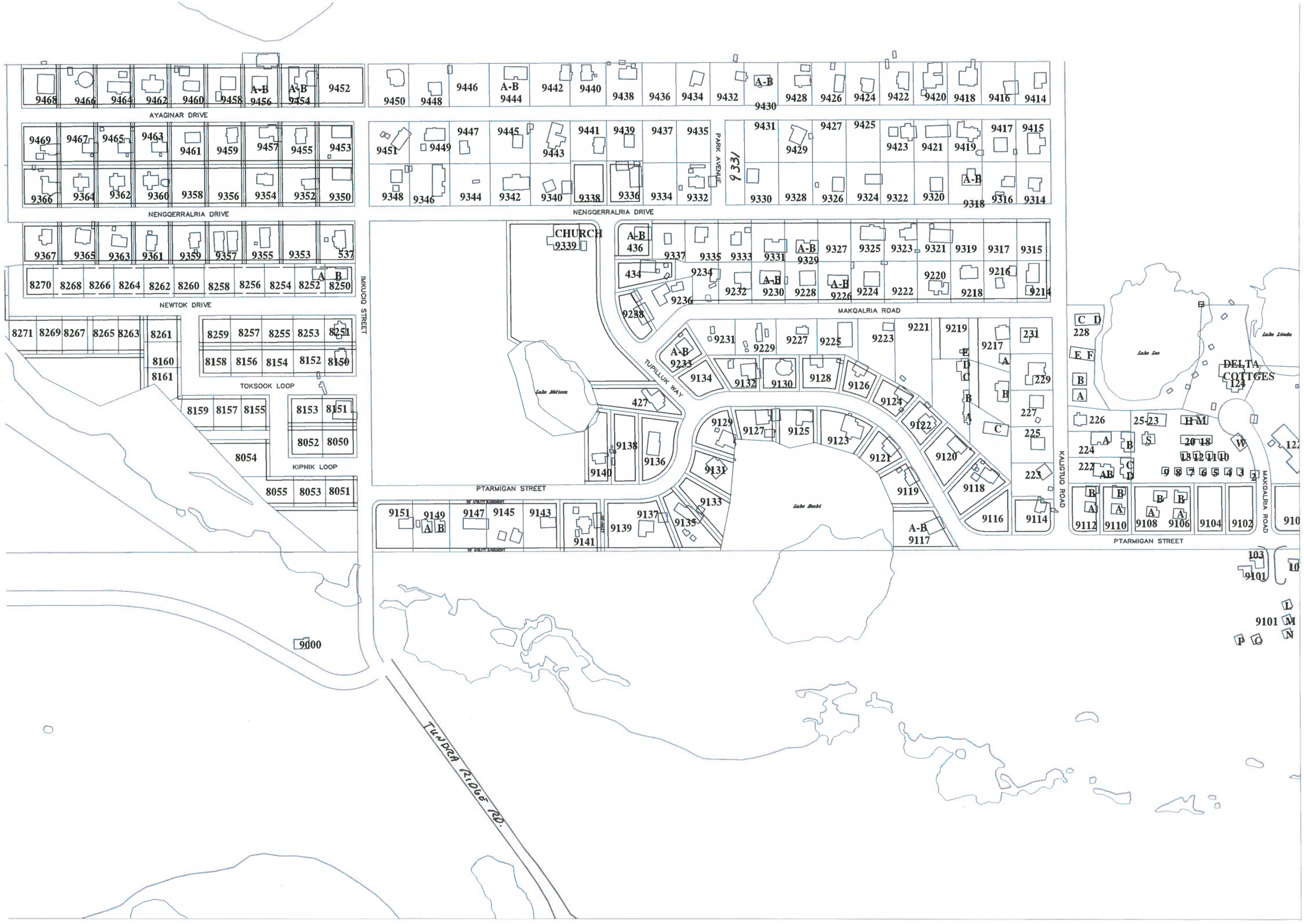

City of Bethel, Alaska
Planning Department

ADDRESS MAP

Revised March 2014

Tundra Ridge Subdivision

This map may be outdated, incomplete, or contain errors.

14

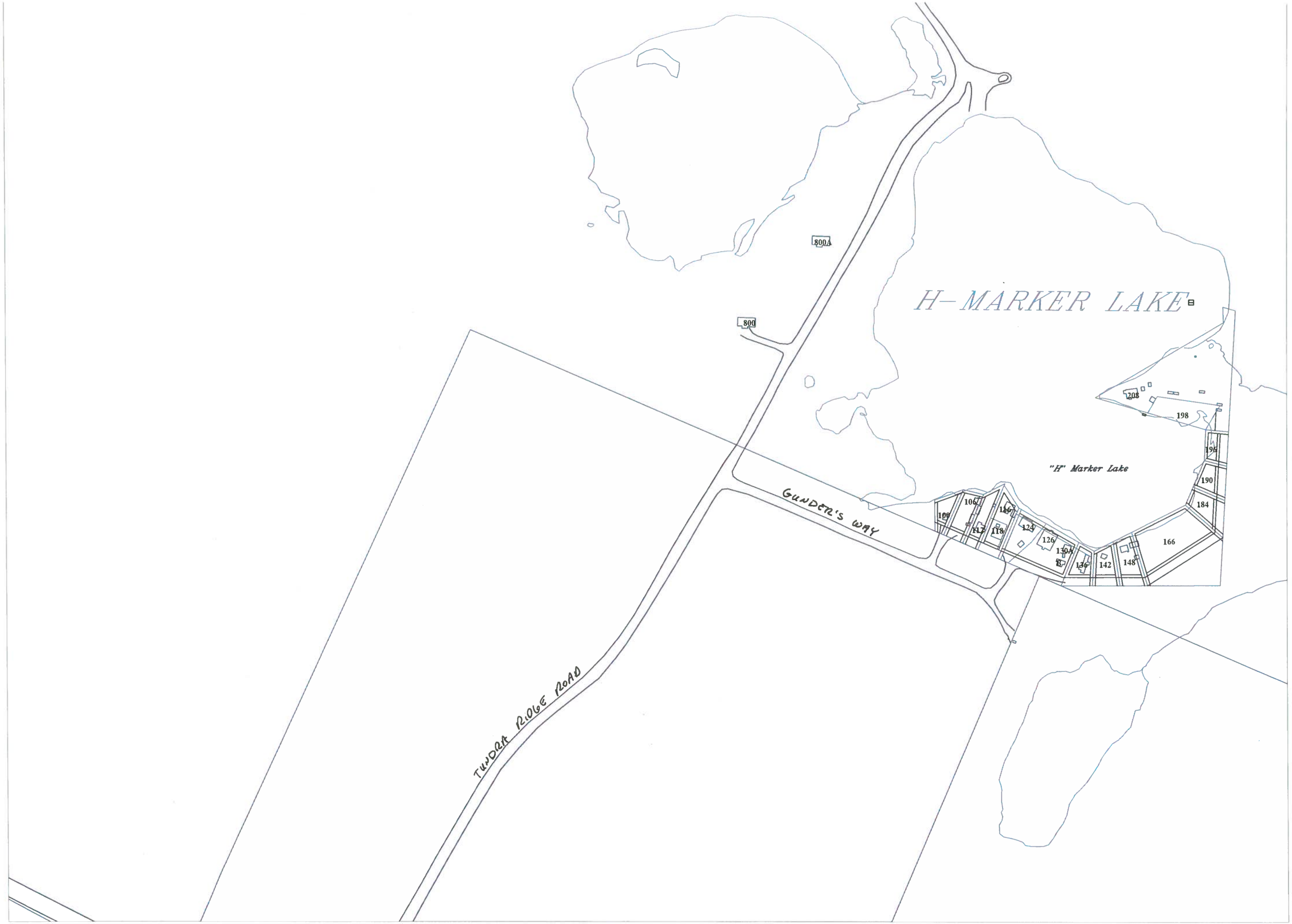

City of Bethel, Alaska
Planning Department

ADDRESS MAP

Revised March 2014

H-Marker Lake Subdivision

This map may be outdated, incomplete, or contain errors.

15

City of Bethel, Alaska
Planning Department

ADDRESS MAP

Revised March 2014

Airport North Side

This map may be outdated, incomplete, or contain errors.

16

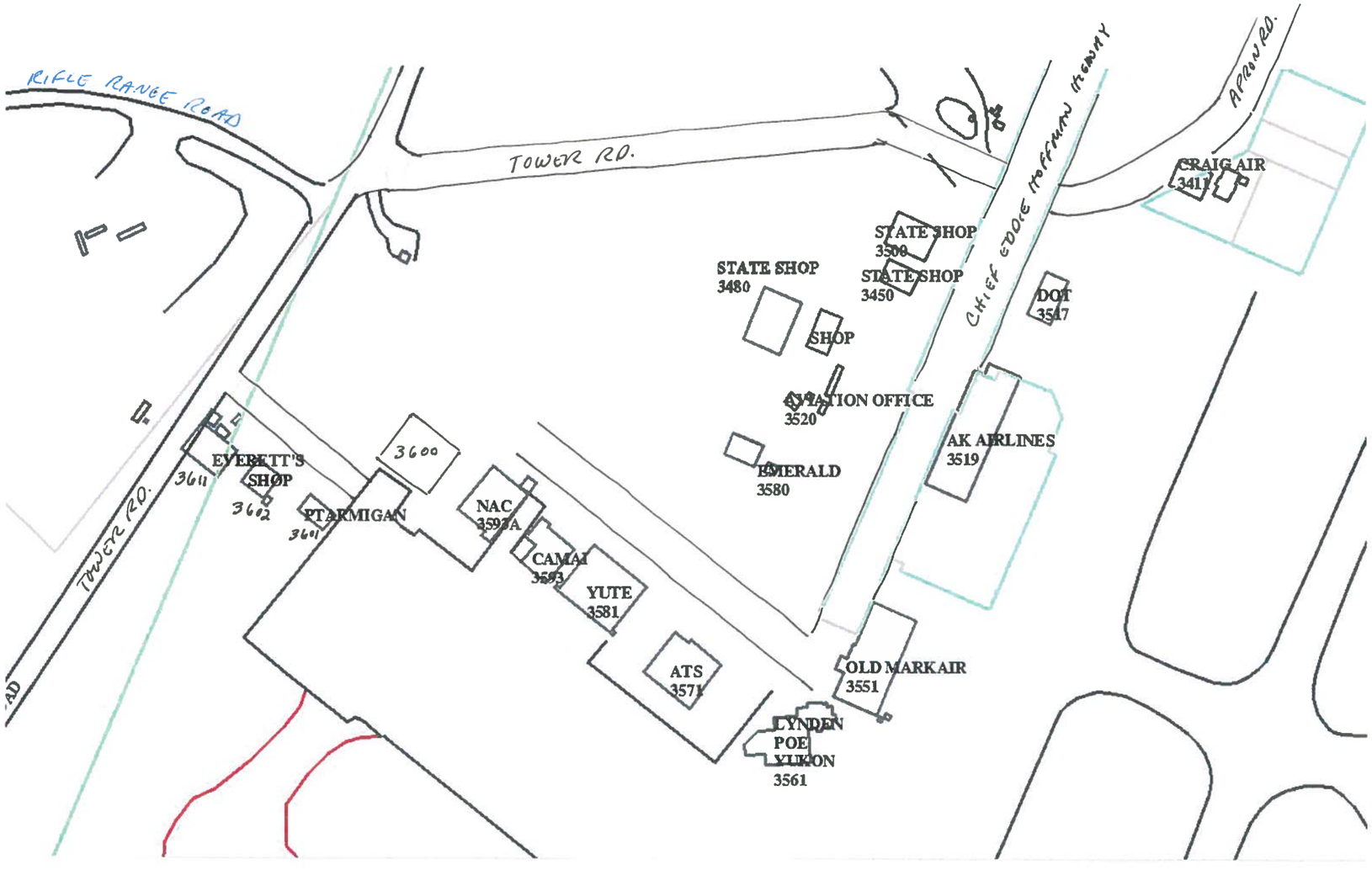

City of Bethel, Alaska
Planning Department
ADDRESS MAP
Revised March 2014

Airport Terminals

This map may be outdated, incomplete, or contain errors.

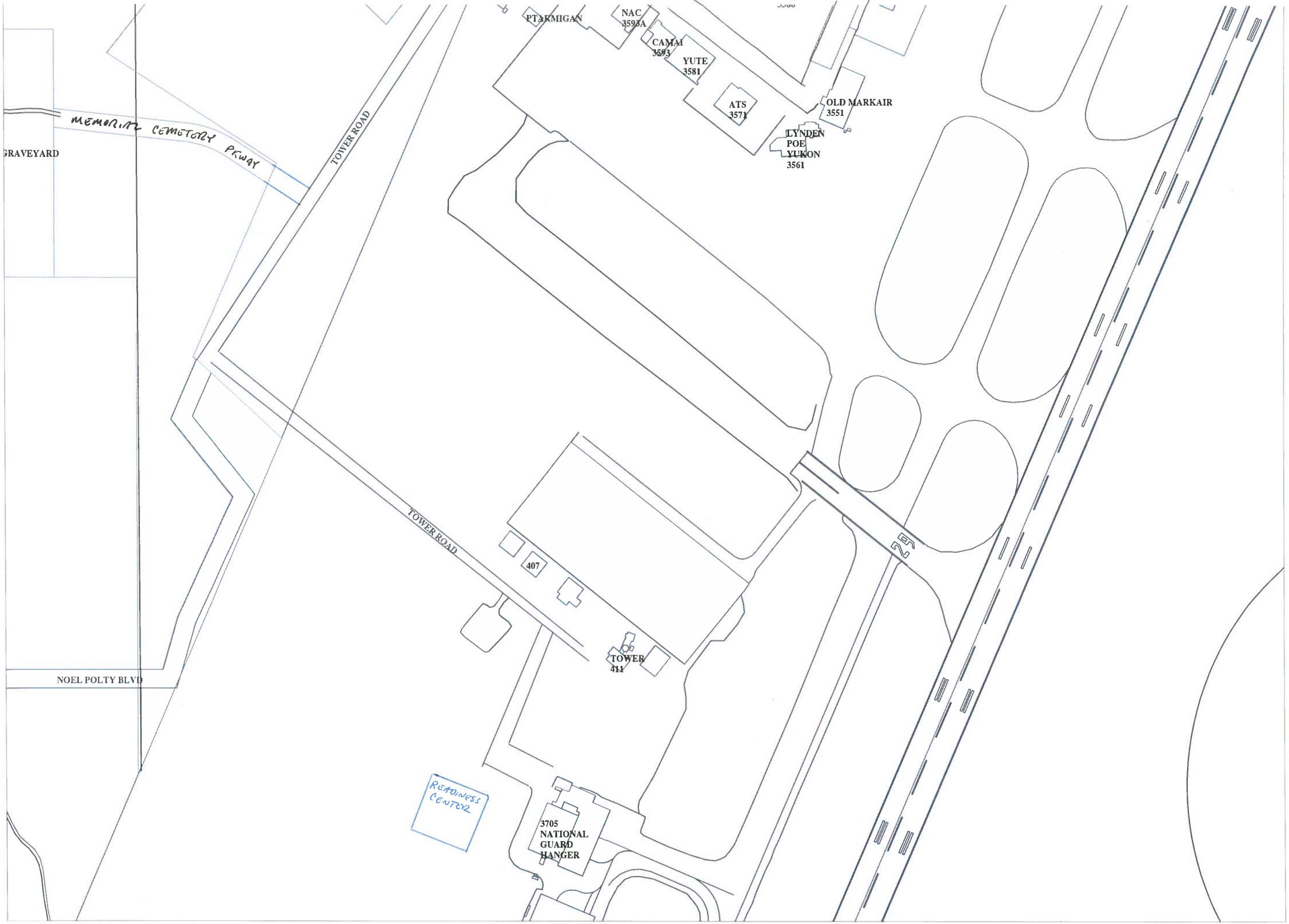

City of Bethel, Alaska
Planning Department

ADDRESS MAP

Revised March 2014

Airport Runway 29

The map may be outdated, incomplete, or contain errors.

City of Bethel, Alaska
Planning Department

ADDRESS MAP

Revised March 2014

Airport (FAA Housing)

This map may be outdated, incomplete, or contain errors.

19

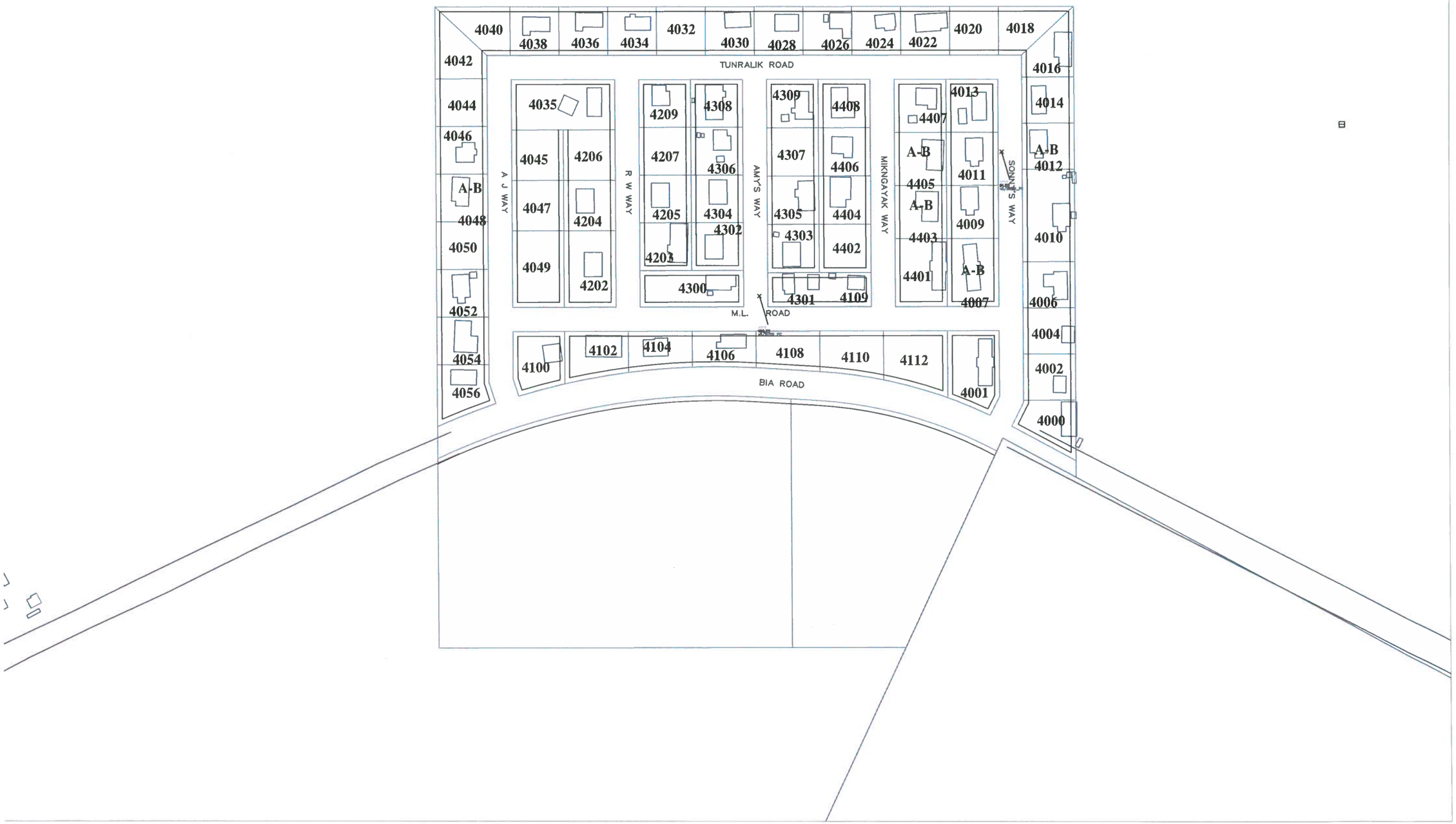

City of Bethel, Alaska
Planning Department

ADDRESS MAP

Revised March 2014

Tsikoyak Subdivision (Larson)

This map may be outdated, incomplete, or contain errors.

20

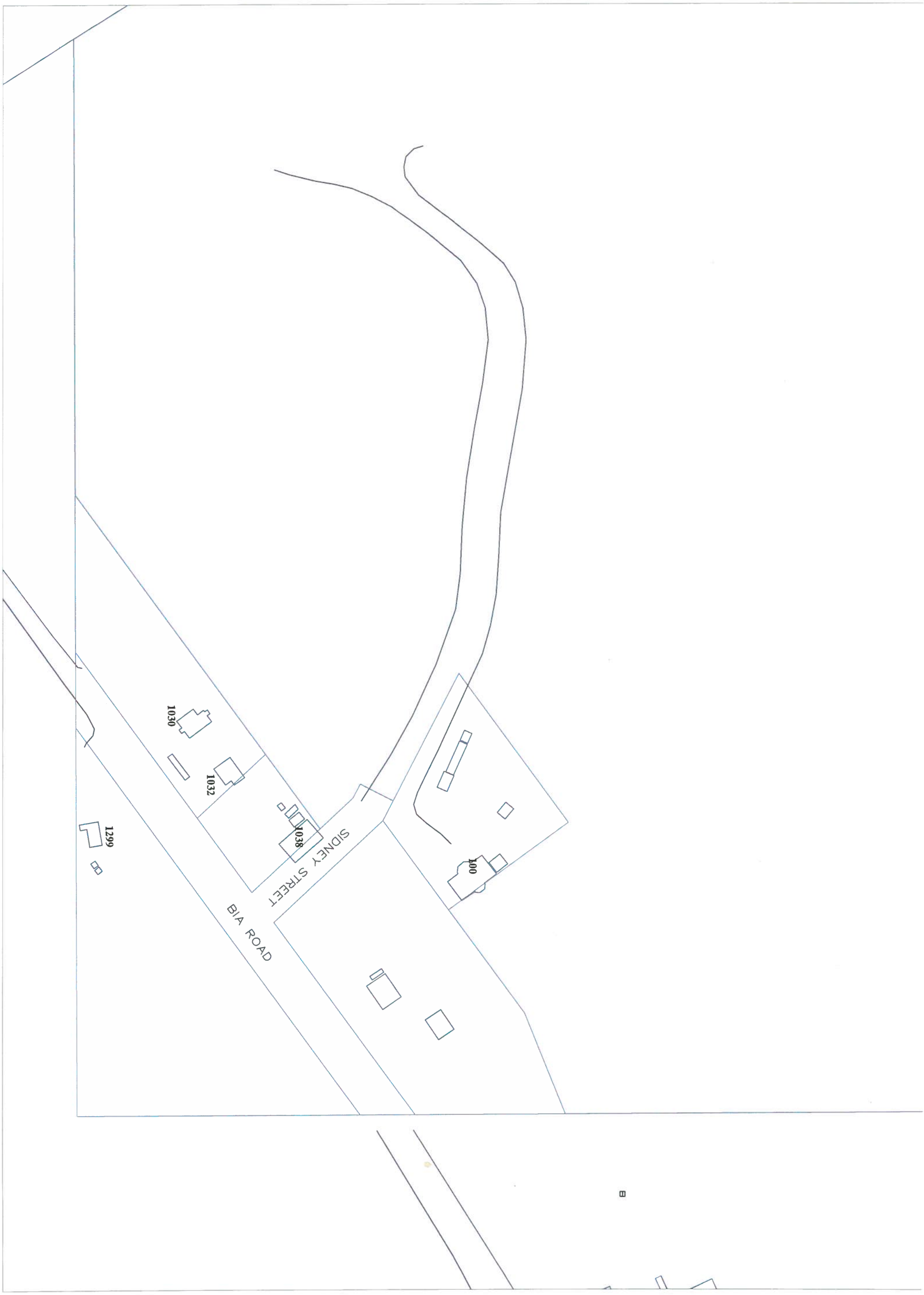

21

Chaney Subdivision

City of Bethel, Alaska
Planning Department
ADDRESS MAP
Revised March 2014

This map may be outdated, incomplete, or contain errors.

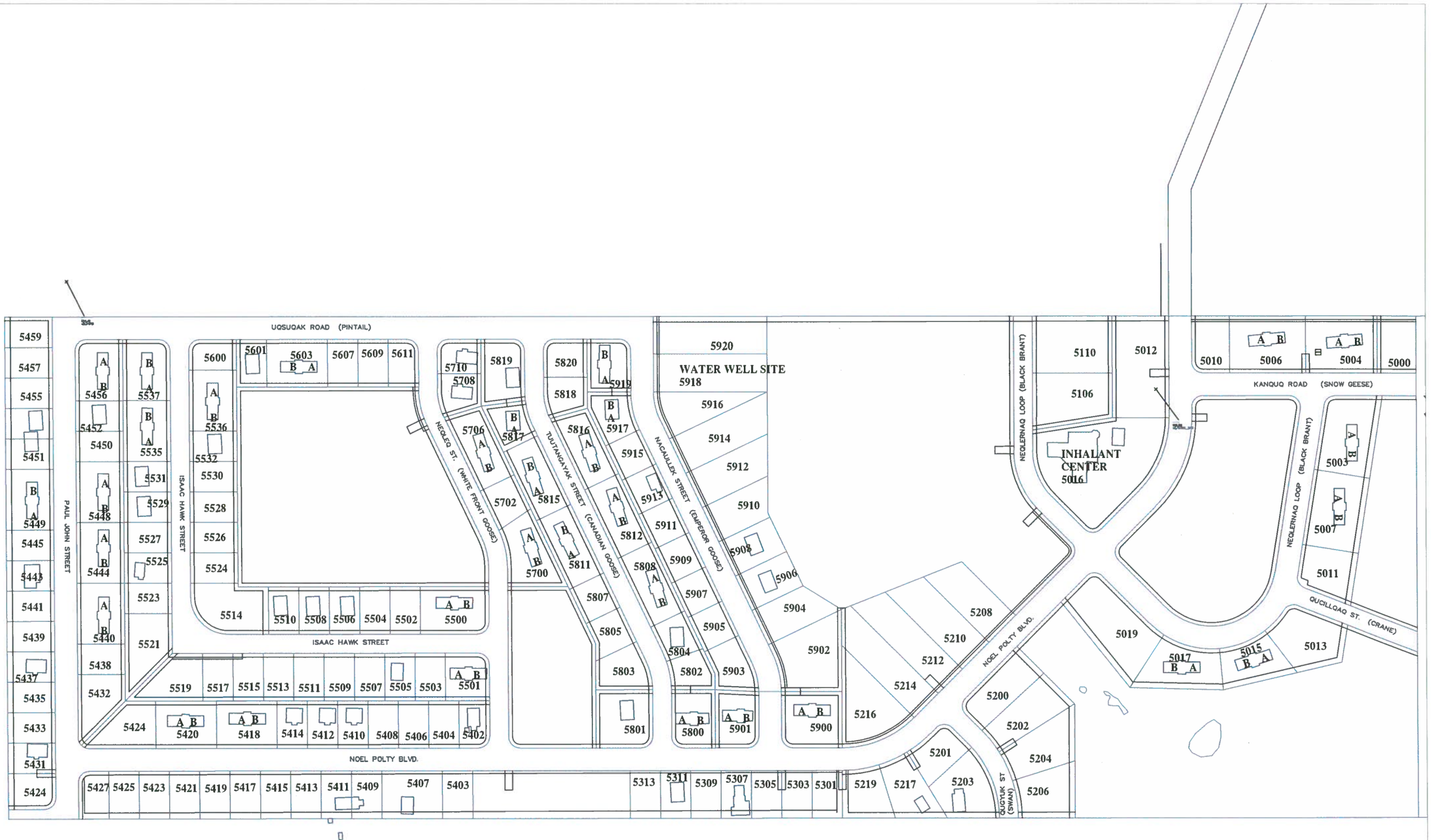

City of Bethel, Alaska
Planning Department

ADDRESS MAP

Revised March 2014

Kasayuli Subdivision

This map may be outdated, incomplete, or contain errors.

23