PROJECT KIPUSVIK

BETHEL, ALASKA

OWNER
BETHEL NATIVE CORPORATION

PO BOX 719
BETHEL, ALASKA 99559

T. 907.543.2124
F. 907.543.2897

CONTRACTOR
BETHEL SERVICES, INC.

2605 DENALI STREET, SUITE 100
ANCHORAGE, ALASKA 99503

T. 907.522.8311
F. 907.522.6153

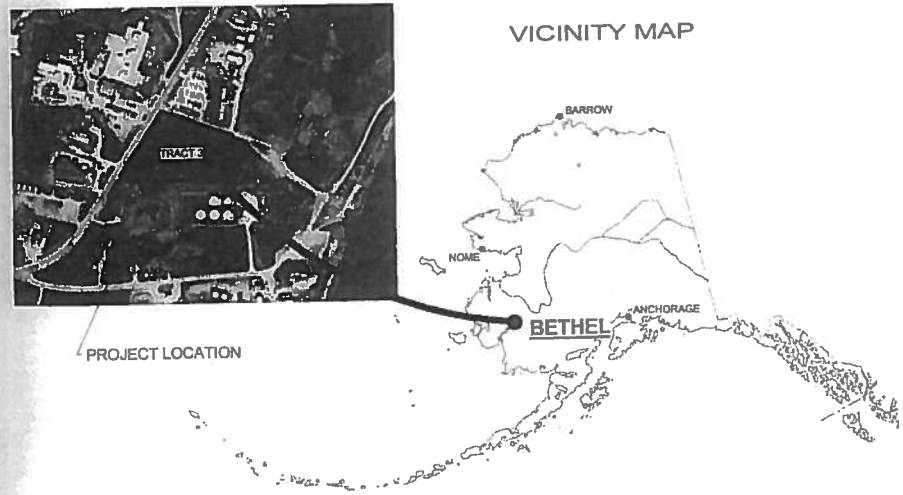

ARCHITECT
BURKHART CROFT ARCHITECTS, LLC

880 N STREET, SUITE 302
ANCHORAGE, ALASKA 99501

T. 907.929.9334
F. 907.929.9335

CIVIL & STRUCTURAL ENGINEERS
PND ENGINEERS, INC

1506 WEST 36th AVENUE
ANCHORAGE, ALASKA 99503

T. 907.561.1011
F. 907.563.4220

MECHANICAL & ELECTRICAL ENGINEERS
RSA ENGINEERS, INC

2522 ARCTIC BLVD. SUITE 200
ANCHORAGE, ALASKA 99503

T. 907.276.0521
F. 907.276.1751

INTERIOR DESIGNER
INTERIOR SOLUTIONS GROUP

7815 HIGHLANDER
ANCHORAGE, ALASKA 99518

T. 907.677.9241
T. 907.677.9248

CINEMA DESIGNER
THE DESIGN COLLECTIVE

2303 WEST COMMODORE WAY, SUITE 205
SEATTLE, WA 98199

T. 206.282.2730
F. 206.282.2739

GROCERY CONSULTANT
PHILLIPS ENTERPRISES , INC.

9 LAKE BELLEVUE DRIVE, SUITE 100
BELLEVUE, WA 98005

T. 206.940.4849
F. 435.453.3437

Burkhart Croft ARCHITECTS LLC
880 N Street, Suite 302 | Anchorage, Alaska 99501
T: 907.929.9334 | www.burkhart-croft.com

BETHEL NATIVE CORPORATION
PROJECT KIPUSVIK
BETHEL, ALASKA

100 % CONSTRUCTION DOCUMENTS

DATE: 11/19/12
DRAWN: CMF,BDN
CHECKED: JBC
PROJECT: 1103
DRAWING TITLE: PROJECT DATA, VICINITY MAP
REVISIONS:
SHEET NO: G1.0

GENERAL NOTES

1. THE COORDINATE SYSTEM USED FOR THIS SITE PLAN SURVEY IS LOCAL. THE BASIS OF BEARING FOR THIS SITE PLAN SURVEY IS FROM THE SOUTHEAST CORNER, A 3½" BLM BRASS CAP, OF TRACT 3, DNC INDUSTRIAL PARK (RECORDED AS PLAT No.'S 2002-6 AND 2012-03, BETHEL RECORDING DISTRICT), AND IDENTICAL WITH CORNER 4, LOT 4, U.S. SURVEY No. 4000, TO THE SOUTHWEST CORNER OF TRACT 3, A 2" ALUMINUM CAP. THE RECORD BEARING IS WEST. THE MEASURED AND RECORD DISTANCES ARE 650.02 feet AND 650.07 feet, RESPECTIVELY.

2. THE DISTANCES SHOWN ON THIS SITE PLAN SURVEY ARE GROUND DISTANCES.

3. THE VERTICAL DATUM OF THIS SURVEY IS MEAN LOWER LOW WATER (MLLW). THE BASIS OF ELEVATION FOR THIS SURVEY IS BASED UPON THE REFERENCE MARK RM7, A NATIONAL OCEAN SURVEY STANDARD DISK STAMPED "NO 6 1970", HAS AN ELEVATION OF 21.30 feet. RM7 IS APPROXIMATELY LOCATED WITHIN TRACT C-2-A, BLOCK 6, MISSION LAKE SUBDIVISION (PLAT No. 2003-8, BETHEL RECORDING DISTRICT). RM7 IS FURTHER DESCRIBED ON THE REFERENCE ELEVATION MARKS LEGEND ON PANEL 12 OF THE FLOOD INSURANCE RATE MAP FOR THE CITY OF BETHEL, REVISED ON FEBRUARY 15, 1985.

4. THE CONTOURS AND SPOT ELEVATIONS SHOWN ON THIS SITE PLAN SURVEY ARE BASED ON THE VERTICAL DATUM DESCRIBED IN NOTE 3.

5. TEMPORARY BENCH MARK "A" (TBM A) IS A SET 6" SPIKE 14" ABOVE GROUND ON THE SOUTHEAST SIDE OF A POWER POLE LOCATED AT THE SOUTH EAST INTERSECTION OF CHIEF EDDIE HOFFMAN HIGHWAY AND AN UN-NAMED 60 feet WIDE RIGHT-OF-WAY. THE POWER POLE IS LABELLED AS "L4P39-12". THE ELEVATION OF TBM A IS 35.37 feet.

6. TEMPORARY BENCH MARK "B" (TBM B) IS A SET 6" SPIKE 12" ABOVE GROUND ON THE SOUTHEAST SIDE OF A POWER POLE LOCATED ALONG THE CHIEF EDDIE HOFFMAN HIGHWAY. THE POWER POLE IS LABELLED AS "L5P2-10". THE ELEVATION OF TBM B IS 29.09 feet.

7. THE FIELD WORK FOR THIS SITE PLAN SURVEY WAS COMPLETED BY MCCLINTOCK LAND ASSOCIATES, INC. ON SEPTEMBER 14th-16th, 2011 AND FEBRUARY 15th-16th, 2012.

8. A GEOTECHNICAL INVESTIGATION FOR THIS PROJECT WAS COMPLETED BY PND ENGINEERS, INC. ON JUNE 25, 2012.

9. CONTRACTOR SHALL VERIFY THE LOCATIONS OF ALL BURIED UTILITIES AND SHALL CALL FOR UTILITY LOCATES A MINIMUM OF TWO (2) DAYS (EXCLUDING NON-WORKING DAYS) PRIOR TO DIGGING. ALASKA DIGLINE (907) 278-3121, (800) 478-3121. THE CONTRACTOR SHALL BE RESPONSIBLE FOR THE REPAIR OF ANY UTILITY DAMAGED DURING THE COURSE OF CONSTRUCTION.

10. CONTRACTOR TO COORDINATE WITH UTILITY COMPANIES FOR REMOVAL AND INSTALLATION OF UTILITY SERVICES.

11. ALL REMOVED STRUCTURES AND UTILITIES SHALL BE BACKFILLED WITH CLASSIFIED FILL AND COMPACTED ACCORDINGLY.

12. CONTRACTOR SHALL VERIFY AND RECORD THE HORIZONTAL AND VERTICAL LOCATIONS OF ALL UTILITIES ENCOUNTERED IN THE FIELD AND RECORD ANY CHANGES ON THE CONTRACTOR RECORD DRAWINGS.

13. THE CONTRACTOR SHALL RESTORE ALL DISTURBED PROPERTY, INCLUDING DRAINAGE SWALES, DISTURBED BY CONTRACT ACTIVITIES TO PRECONSTRUCTION CONDITION.

14. IN CASE OF CONFLICT BETWEEN STATIONING LOCATION OF PIPE OR FITTINGS, USE DIMENSIONED LOCATIONS RELATIVE TO THE CENTERLINE AND PROPERTY LINE, THE DIMENSIONED LOCATIONS SHALL GOVERN.

15. THE CONTRACTOR SHALL RECORD SURVEY NOTES FOR SUBMITTAL WITH RECORD DRAWING PLANS PRIOR TO CONTRACT FINAL PAYMENT.

16. THE CONTRACTOR SHALL BE RESPONSIBLE FOR EROSION AND SEDIMENT CONTROLS AS NECESSARY TO COMPLY WITH FEDERAL, STATE, AND MUNICIPAL LAWS THAT PROHIBIT UNPERMITTED DISCHARGE OF POLLUTANTS, INCLUDING SEDIMENTS, THAT ARE A RESULT OF EROSION AND OTHER CONSTRUCTION ACTIVITIES. THE CONTRACTOR SHALL CONDUCT ALL WORK SO SEDIMENT IS NOT TRANSPORTED ONTO THE ROADWAY OR ADJACENT PROPERTY. AT A MINIMUM, THE CONTRACTOR SHALL SWEEP UP ANY SEDIMENT TRACKED ONTO PAVED SURFACES IN PUBLIC RIGHT-OF-WAY WITHIN 24 HOURS OF THE TRACKING TO MINIMIZE THE WASH-OFF OF SEDIMENT INTO THE STORM DRAINS OR WATERWAYS.

17. TEMPORARY STOCKPILES SHALL BE COVERED AS NECESSARY TO PREVENT EROSION AND SEDIMENTATION TO SURROUNDING PROPERTY.

18. DUST CONTROL MEASURES SHALL BE EMPLOYED DURING HAULING PERIODS WHEN NECESSARY.

19. WATER RESULTING FROM THE CONTRACTOR'S DEWATERING EFFORT MAY NOT BE PUMPED OR OTHERWISE DIVERTED INTO EXISTING STORM DRAINS UNLESS REQUIRED PERMITS, INCLUDING BUT NOT LIMITED TO, ALASKA DEC STORMWATER PLAN REVIEW, ARE OBTAINED BY CONTRACTOR. UNDER NO CIRCUMSTANCES WILL CONTRACTOR BE ALLOWED TO DIVERT WATER FROM THE EXCAVATION ONTO ROADWAYS. THE CONTRACTOR SHALL PROVIDE DISPOSAL SITE FOR EXCESS WATER AND BE RESPONSIBLE FOR SECURING ALL NECESSARY PERMITS AND APPROVALS. CONTRACTOR SHALL PROVIDE COPIES OF PERMITS AND APPROVALS TO THE ENGINEER.

20. FINISHED SLOPES SHALL NOT BE STEEPER THAN 2 HORIZONTAL TO 1 VERTICAL.

21. ALL FINISHED GRADES/SLOPES SHALL BE STABILIZED AND/OR VEGETATION ESTABLISHED PRIOR TO AUGUST 15.

ABBREVIATIONS

AC	ASPHALT CONCRETE PAVEMENT
ADOT&PF	ALASKA DEPARTMENT OF TRANSPORTATION AND PUBLIC FACILITIES
ASTM	AMERICAN SOCIETY OF TESTING MATERIALS
ANSI	AMERICAN NATIONAL STANDARDS INSTITUTE
BLM	BUREAU OF LAND MANAGEMENT
BOP	BOTTOM OF PIPE
BTM	BOTTOM
CL OR ℄	CENTERLINE
CLR	CLEAR
CMP	CORRUGATED METAL PIPE
CY	CUBIC YARDS
DBL	DOUBLE
DIA	DIAMETER
E	EAST
ETC	ETCETERA
EL	ELEVATION
EQ	EQUAL
EW	EACH WAY
FF	FINISHED FLOOR
FT	FOOT
GALV	GALVANIZED
GB	GRADE BREAK
HDG	HOT DIP GALVANIZE
ID	INSIDE DIAMETER
IN	INCH
INV	INVERT
LF	LINEAR FEET
MAX	MAXIMUM
MIN	MINIMUM
N	NORTH
NIC	NOT IN CONTRACT
NFS	NON-FROST SUSCEPTIBLE
NTS	NOT TO SCALE
OC	ON CENTER
OSHA	OCCUPATION SAFETY & HEALTH ADMINISTRATION
r	RADIUS
REF	REFERENCE
RD	ROAD
REQ'D	REQUIRED
S	SOUTH
SF	SQUARE FEET
STD	STANDARD
STL	STEEL
SQ	SQUARE
THK	THICKNESS
TH	TEST HOLE
TBD	TO BE DETERMINED
TYP	TYPICAL
UNO	UNLESS NOTED OTHERWISE
W	WEST
W/	WITH

ALASKA DIG LINE
The Contractor shall notify all area utility companies prior to commencement of excavation
LOCATE CALL CENTER of ALASKA
1-800-478-3121
1-907-278-3121

LEGEND

EXISTING	PROPOSED	
		AC HATCH
		SURFACE COURSE
	100	CONTOUR LINE
		DRAINAGE SWALE
	SD	CULVERT
		GRADE BREAK
		CENTERLINE ROADWAY
		FOUND 3½" BLM BRASS CAP
		FOUND 2" ALUMINUM CAP
		FOUND 5/8" REBAR
		FOUND SURVEY MARKER NAIL
		BOLLARD
		DRILL HOLE
		ELECTRIC METER
		GUY ANCHOR
TH 65		MONITOR WELL / TEST HOLE
		SIGN
		TELEPHONE/CALL BOX
		UTILITY POLE
	OHE	OVERHEAD UTILITY LINE
		UNDERGROUND CABLE-UNKNOWN PURPOSE
		TRAFFIC FLOW ARROW
	W	WATER LINE
	S	SEWER LINE
	F	FUEL LINE
		PROPERTY LINE
		CITY OF BETHEL SET BACK LINE
		VEGETATION / CLEARING LIMIT
F		FENCE
		SNOW STORAGE
		SHOULDER
		TOE OF FILL SLOPE
		TOP OF CUT SLOPE
		TOPSOIL AND SEED
		LIGHT POLE

STATE OF ALASKA 49TH Dorothea T Hunter CE-6178 11-6-12 REGISTERED PROFESSIONAL ENGINEER

Burkhart Croft ARCHITECTS LLC
880 N Street Suite 302 | Anchorage Alaska 99501

PND ENGINEERS, INC.
1506 WEST 36th AVENUE
ANCHORAGE, AK, 99503
PH 907.561.1011
WWW.PNDENGINEERS.COM

BETHEL NATIVE CORPORATION
PROJECT KIPUSVIK

DATE	11/06/12
DRAWN:	S LEWIS
CHECKED	D KEALE
PROJECT	1103
DRAWING TITLE	LEGEND
PND#	111023
REVISIONS:	
SHEET NO:	

% CONSTRUCTION DOCUMENTS

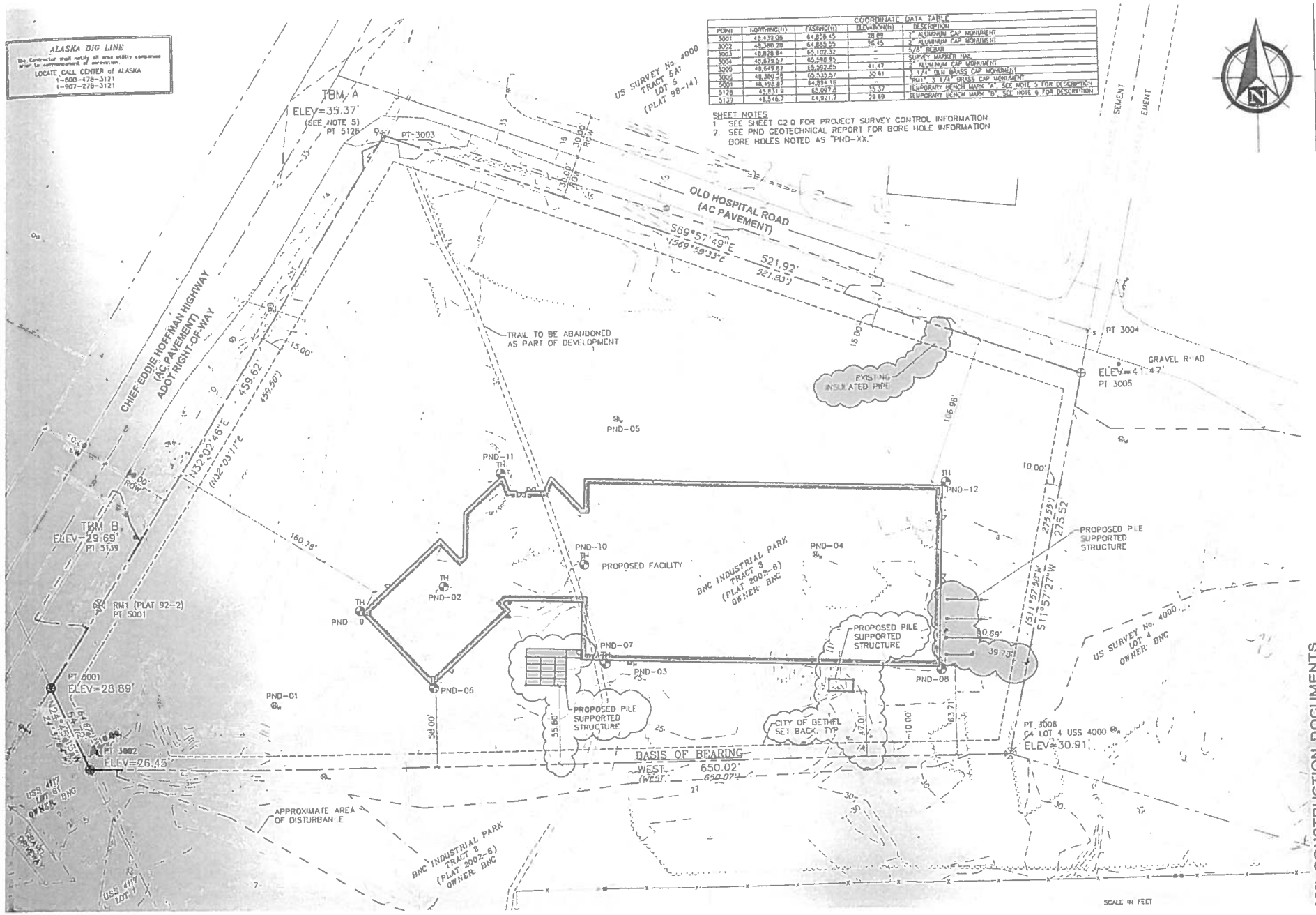

COORDINATE DATA TABLE

POINT	NORTHING(ft)	EASTING(ft)	ELEVATION(ft)	DESCRIPTION
3001	48,439.08	64,858.45	28.89	2" ALUMINUM CAP MONUMENT
3002	48,380.28	64,885.55	26.45	2" ALUMINUM CAP MONUMENT
3003	48,828.64	65,102.32	-	5/8" REBAR
3004	48,879.57	65,598.95	-	SURVEY MARKER NAIL
3005	48,649.82	65,592.65	41.47	2" ALUMINUM CAP MONUMENT
3006	48,380.28	65,535.57	30.91	3 1/4" DLM BRASS CAP MONUMENT
5001	48,498.87	64,894.16	-	"RM1", 3 1/4" BRASS CAP MONUMENT
5128	48,831.9	65,097.8	35.37	TEMPORARY BENCH MARK "A", SEE NOTE 5 FOR DESCRIPTION
5139	48,546.7	64,921.7	29.69	TEMPORARY BENCH MARK "B", SEE NOTE 6 FOR DESCRIPTION

SHEET NOTES
1. SEE SHEET C2.0 FOR PROJECT SURVEY CONTROL INFORMATION
2. SEE PND GEOTECHNICAL REPORT FOR BORE HOLE INFORMATION
BORE HOLES NOTED AS "PND-XX."

Burkhart Croft
ARCHITECTS LLC
880 N Street Suite 302 | Anchorage Alaska 99501
T 907 929 9334 | www.burkhart-croft.com

PND ENGINEERS, INC
1506 WEST 36th AVENUE
ANCHORAGE, AK, 99503
PH 907 561 1011
WWW.PNDENGINEERS.COM

BETHEL NATIVE CORPORATION
PROJECT KIPUSVIK
BETHEL, ALASKA

DATE: 11/06/12
DRAWN: S LEWIS
CHECKED: D KENLEY
PROJECT: 1103
DRAWING TITLE: EXISTING SITE PLAN
PND# 111023
REVISIONS
SHEET NO

00% CONSTRUCTION DOCUMENTS

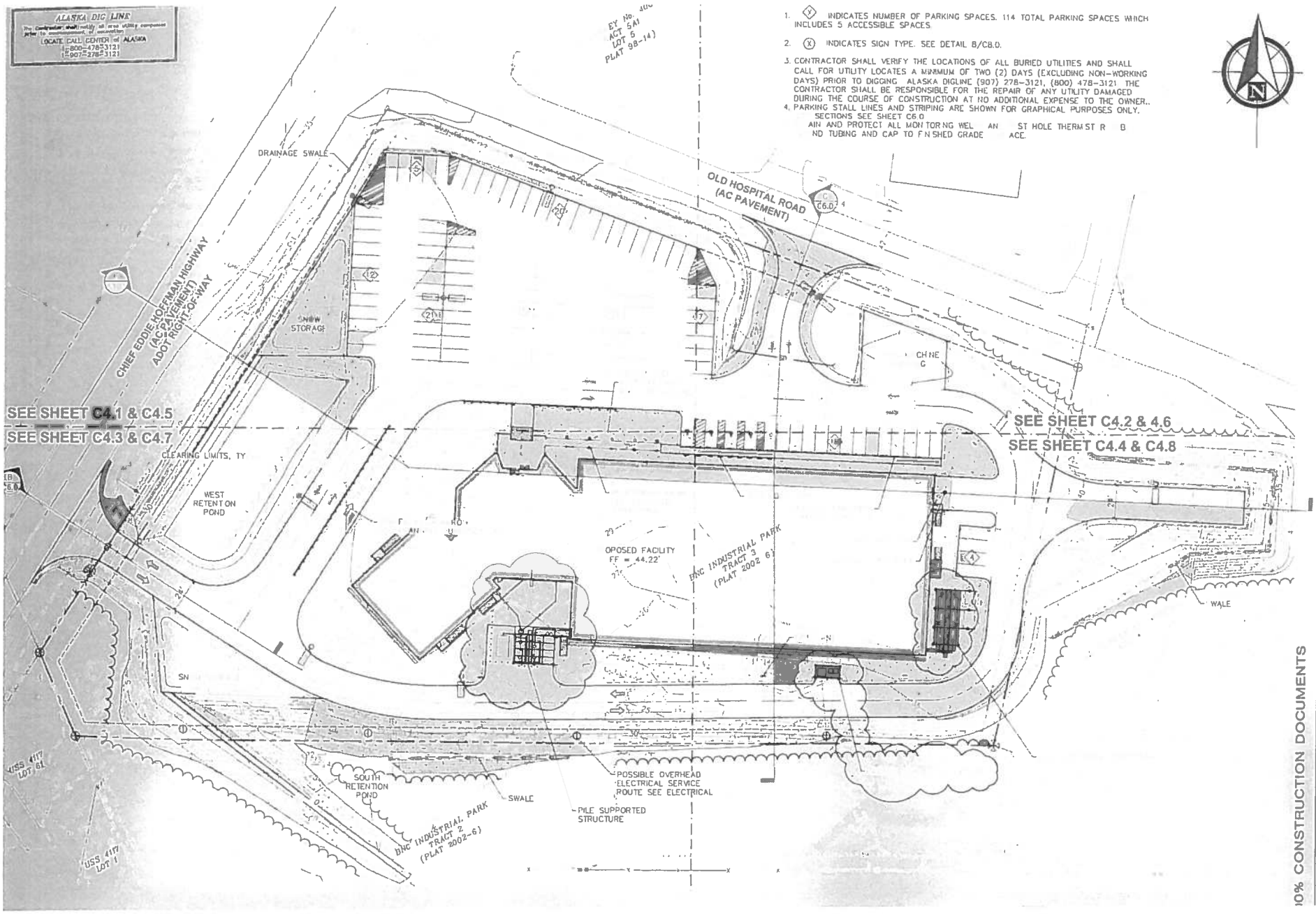

1. (Y) INDICATES NUMBER OF PARKING SPACES. 114 TOTAL PARKING SPACES WHICH INCLUDES 5 ACCESSIBLE SPACES
2. (X) INDICATES SIGN TYPE. SEE DETAIL 8/C8.0.
3. CONTRACTOR SHALL VERIFY THE LOCATIONS OF ALL BURIED UTILITIES AND SHALL CALL FOR UTILITY LOCATES A MINIMUM OF TWO (2) DAYS (EXCLUDING NON-WORKING DAYS) PRIOR TO DIGGING. ALASKA DIGLINE (907) 278-3121, (800) 478-3121. THE CONTRACTOR SHALL BE RESPONSIBLE FOR THE REPAIR OF ANY UTILITY DAMAGED DURING THE COURSE OF CONSTRUCTION AT NO ADDITIONAL EXPENSE TO THE OWNER..
4. PARKING STALL LINES AND STRIPING ARE SHOWN FOR GRAPHICAL PURPOSES ONLY.

SECTIONS SEE SHEET C6.0
AIN AND PROTECT ALL MONITORING WEL AN ST HOLE THERMIST R B
ND TUBING AND CAP TO FINISHED GRADE ACE.

Burkhart Craft ARCHITECTS LLC
800 N Street Suite 302 | Anchorage Alaska 99501
T 907 929 9334 | www.burkhart-craft.com

P N D ENGINEERS, INC
1506 WEST 36th AVENUE
ANCHORAGE, AK, 99503
PH 907.561.1011
WWW.PNDENGINEERS.COM

BETHEL NATIVE CORPORATION

PROJECT KIPUSVIK

BETHEL, ALASKA

100% CONSTRUCTION DOCUMENTS

DATE	11/06/12
DRAWN	S LEWIS
CHECKED	D KENLEY
PROJECT	1103
DRAWING TITLE	SITE PLAN
PND#	111023
REVISIONS	
SHEET NO	

LOCATE CALL CENTER of ALASKA
1-800-478-3121
1-907-278-3121

SHEET NOTES

1. (X) INDICATES SIGN TYPE SEE DETAIL 8/C8.0.
2. CONTRACTOR SHALL VERIFY THE LOCATIONS OF ALL BURIED UTILITIES AND SHALL CALL FOR UTILITY LOCATES A MINIMUM OF TWO (2) DAYS (EXCLUDING NON-WORKING DAYS) PRIOR TO DIGGING ALASKA DIGLINE (907) 278-3121, (800) 478-3121. THE CONTRACTOR SHALL BE RESPONSIBLE FOR THE REPAIR OF ANY UTILITY DAMAGED DURING THE COURSE OF CONSTRUCTION AT NO ADDITIONAL EXPENSE TO THE OWNER.
3. PARKING STALL LINES AND STRIPING ARE SHOWN FOR GRAPHICAL PURPOSES ONLY.
4. SITE SECTIONS SEE SHEET C6.0.
5. RETAIN AND PROTECT ALL MONITORING WELLS AND TEST HOLE THERMISTOR TUBES. EXTEND TUBING AND CAP TO FINISHED GRADE SURFACE.

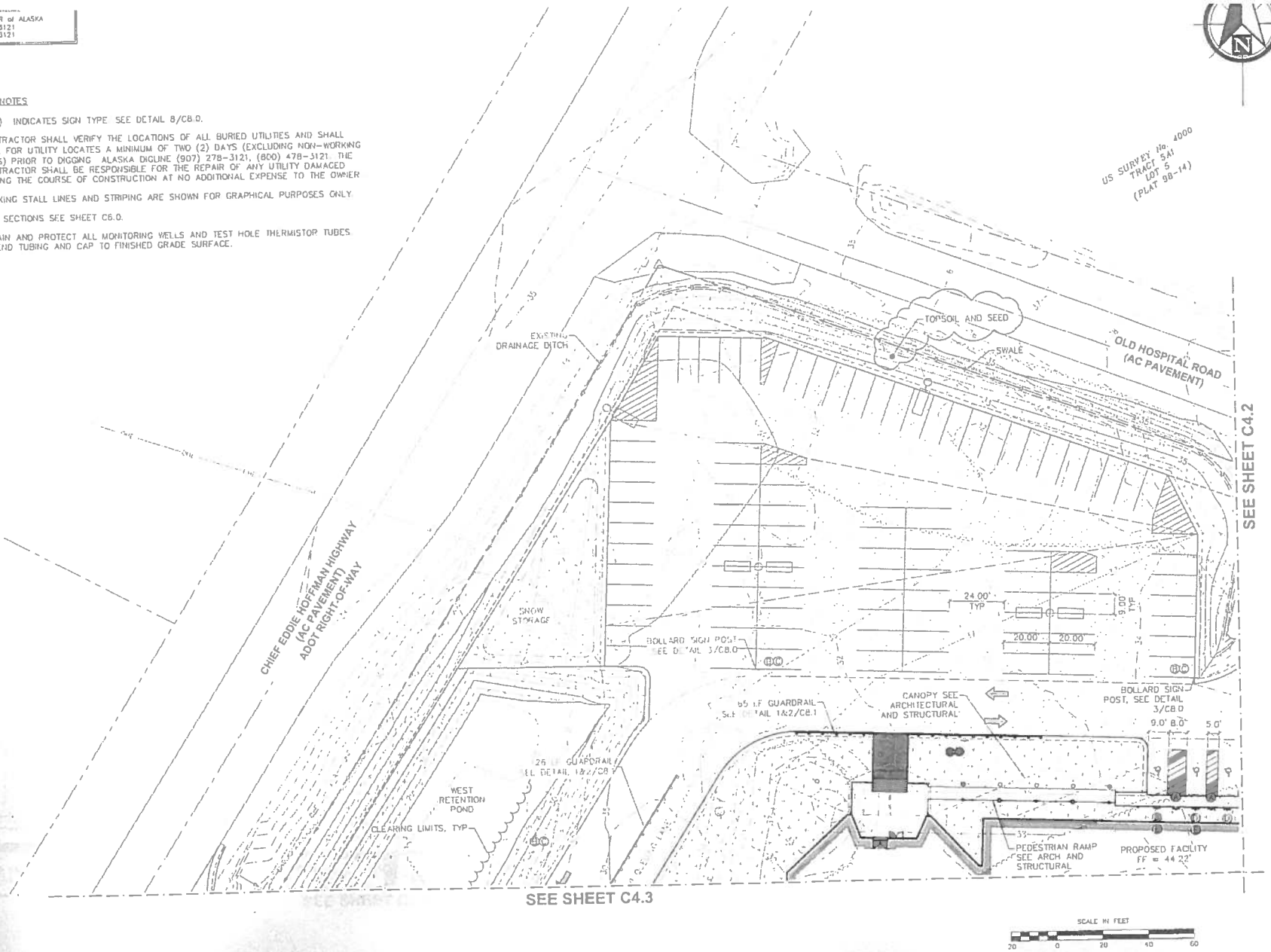

Burkhart Craft ARCHITECTS LLC
860 N Street Suite 302 | Anchorage Alaska 99501
T 907 929 9334 | www.burkhart-craft.com

P N D ENGINEERS, INC
1508 WEST 36th AVENUE
ANCHORAGE, AK, 99503
PH 907.561.1011
WWW.PNDENGINEERS.COM

BETHEL NATIVE CORPORATION
PROJECT KIPUSVIK
BETHEL, ALASKA

100% CONSTRUCTION DOCUMENTS

DATE	11/06/12
DRAWN	S LEWIS
CHECKED	D KEMLEY
PROJECT	1103
DRAWING TITLE	NORTH WEST ENLARGED SITE PLAN
PND#	111023
REVISIONS	
SHEET NO	C4.1

LOCATE CALL CENTER of ALASKA
1-800-478-3121
1-907-278-3121

SHEET NOTES

1. (X) INDICATES SIGN TYPE. SEE DETAIL 8/C8.0.
2. CONTRACTOR SHALL VERIFY THE LOCATIONS OF ALL BURIED UTILITIES AND SHALL CALL FOR UTILITY LOCATES A MINIMUM OF TWO (2) DAYS (EXCLUDING NON-WORKING DAYS) PRIOR TO DIGGING. ALASKA DIGLINE (907) 278-3121, (800) 478-3121. THE CONTRACTOR SHALL BE RESPONSIBLE FOR THE REPAIR OF ANY UTILITY DAMAGED DURING THE COURSE OF CONSTRUCTION AT NO ADDITIONAL EXPENSE TO THE OWNER.
3. PARKING STALL LINES AND STRIPING ARE SHOWN FOR GRAPHICAL PURPOSES ONLY.
4. SITE SECTIONS SEE SHEET C6.0.
5. MAINTAIN AND PROTECT ALL MONITORING WELLS AND TEST HOLE THERMOCOUPLE LINES. EXTEND TUBING AND CAP TO FINISHED GRADE SURFACE.

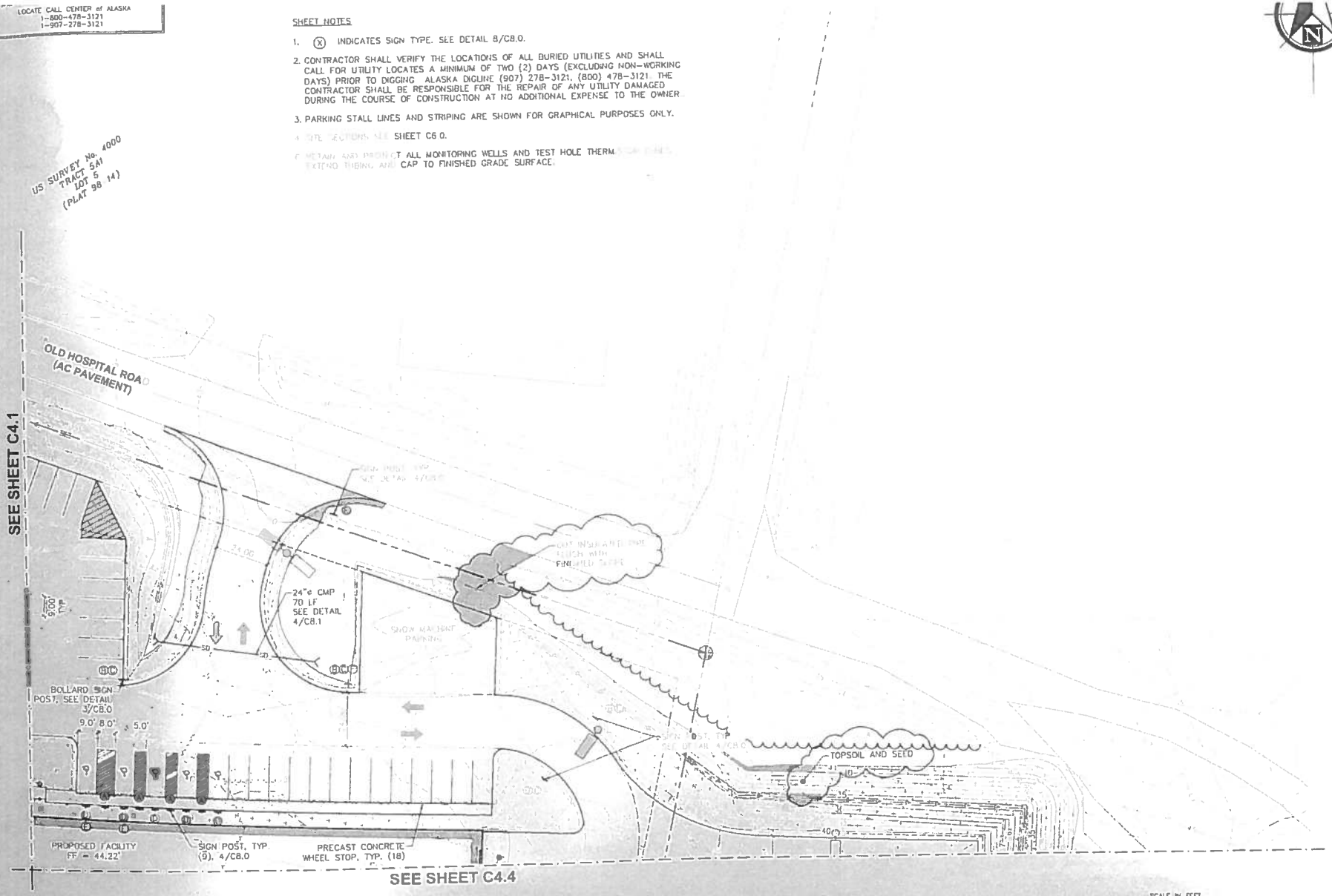

100% CONSTRUCTION DOCUMENTS

BETHEL NATIVE CORPORATION
PROJECT KIPUSVIK
BETHEL, ALASKA

Burkhart Croft ARCHITECTS LLC
880 N Street Suite 302 | Anchorage Alaska 99501
T 907.929.9334 | www.burkhart-croft.com

PND ENGINEERS, INC
1506 WEST 36th AVENUE
ANCHORAGE, AK, 99503
PH 907.561.1011
WWW.PNDENGINEERS.COM

DATE:	11/06/12
DRAWN:	S LEWIS
CHECKED:	D KENLEY
PROJECT:	1103
DRAWING TITLE	NORTH EAST ENLARGED SITE PLA
PND#	111023
REVISIONS:	
SHEET NO	C4.2

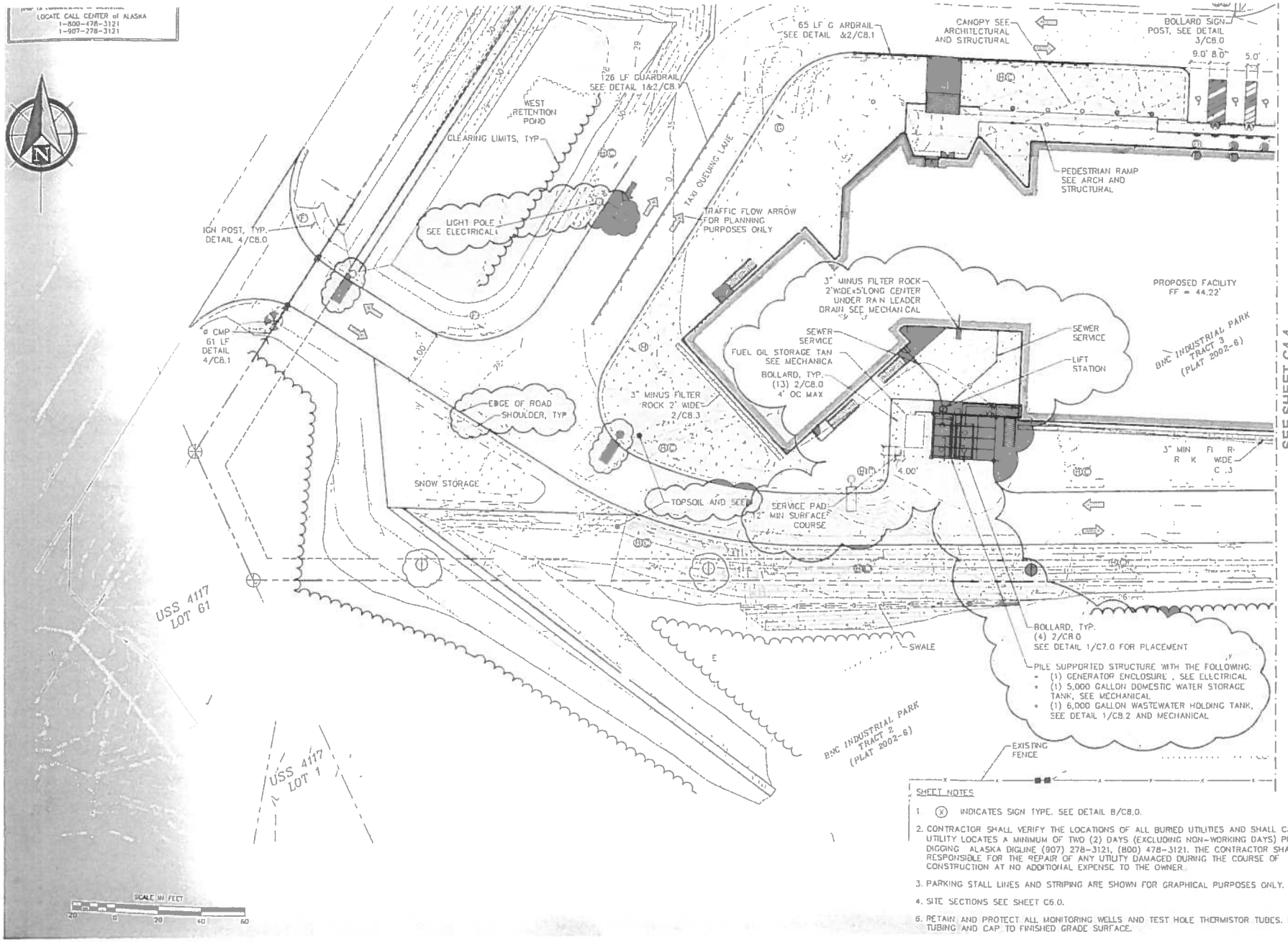

SHEET NOTES

1. (X) INDICATES SIGN TYPE. SEE DETAIL 8/C8.0.
2. CONTRACTOR SHALL VERIFY THE LOCATIONS OF ALL BURIED UTILITIES AND SHALL CALL FOR UTILITY LOCATES A MINIMUM OF TWO (2) DAYS (EXCLUDING NON-WORKING DAYS) PRIOR TO DIGGING ALASKA DIGLINE (907) 278-3121, (800) 478-3121. THE CONTRACTOR SHALL BE RESPONSIBLE FOR THE REPAIR OF ANY UTILITY DAMAGED DURING THE COURSE OF CONSTRUCTION AT NO ADDITIONAL EXPENSE TO THE OWNER.
3. PARKING STALL LINES AND STRIPING ARE SHOWN FOR GRAPHICAL PURPOSES ONLY.
4. SITE SECTIONS SEE SHEET C6.0.
6. RETAIN AND PROTECT ALL MONITORING WELLS AND TEST HOLE THERMISTOR TUBES. EXTEND TUBING AND CAP TO FINISHED GRADE SURFACE.

100% CONSTRUCTION DOCUMENTS

Burkhart Croft
ARCHITECTS LLC
850 N Street Suite 302 | Anchorage Alaska 99501
T: 907.929.9334 | www.burkhart-croft.com

PND
ENGINEERS, INC
1506 WEST 36th AVENUE
ANCHORAGE, AK. 99503
PH 907.561.1011
WWW.PNDENGINEERS.COM

BETHEL NATIVE CORPORATION
PROJECT KIPUSVIK
BETHEL, ALASKA

DATE: 11/08/12
DRAWN: S LEWIS
CHECKED: D KENLEY
PROJECT: 1103
DRAWING TITLE: SOUTH WEST ENLARGED SITE PLAN
PND# 111023
REVISIONS:
SHEET NO: C4.3

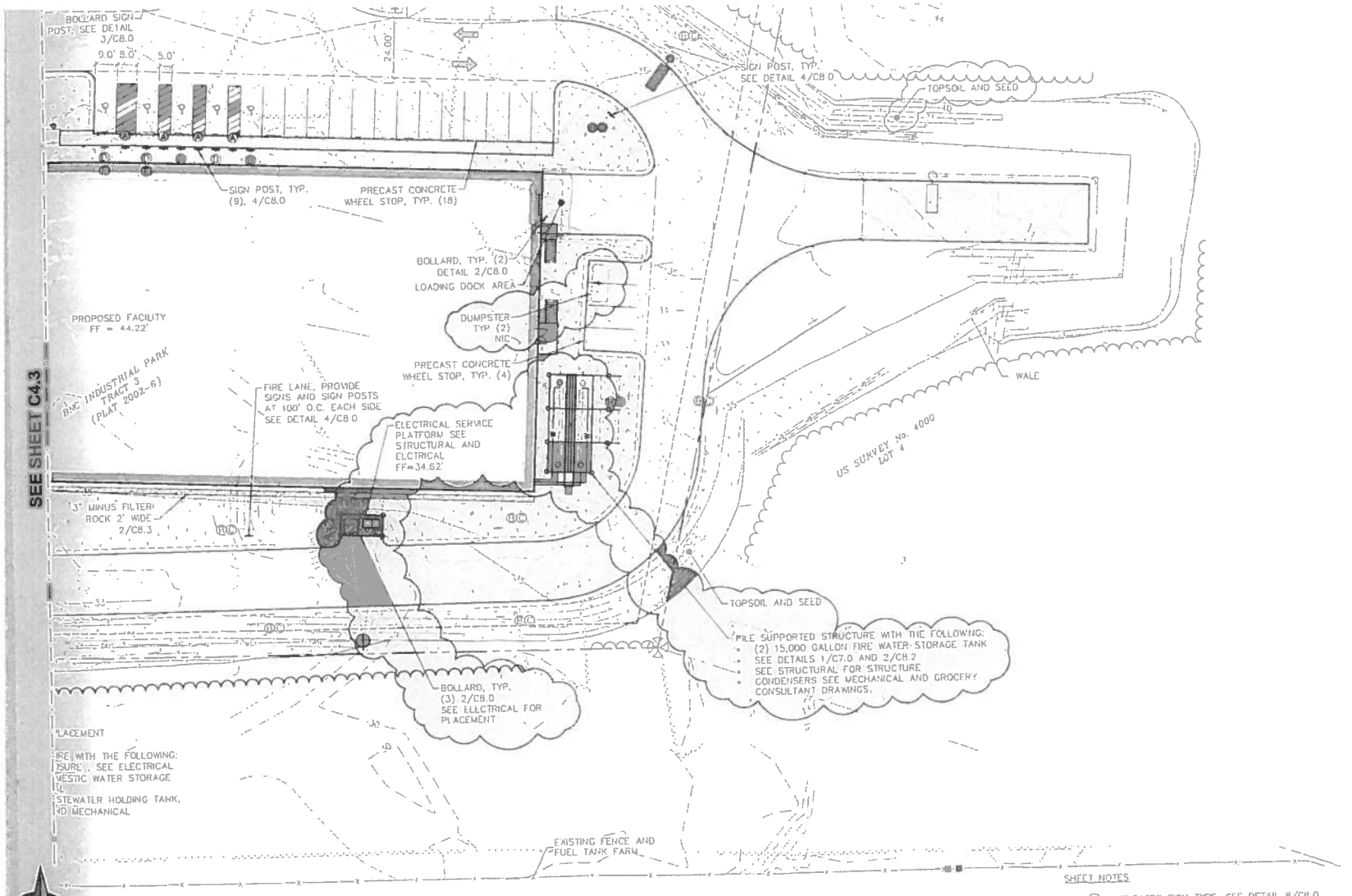

SHEET NOTES

1. (X) INDICATES SIGN TYPE. SEE DETAIL 8/C8.0.
2. CONTRACTOR SHALL VERIFY THE LOCATIONS OF ALL BURIED UTILITIES AND SHALL CALL FOR UTILITY LOCATES A MINIMUM OF TWO (2) DAYS (EXCLUDING NON-WORKING DAYS) PRIOR TO DIGGING. ALASKA DIGLINE (907) 278-3121, (800) 478-3121. THE CONTRACTOR SHALL BE RESPONSIBLE FOR THE REPAIR OF ANY UTILITY DAMAGED DURING THE COURSE OF CONSTRUCTION AT NO ADDITIONAL EXPENSE TO THE OWNER.
3. PARKING STALL LINES AND STRIPING ARE SHOWN FOR GRAPHICAL PURPOSES ONLY.
4. SITE SECTIONS SEE SHEET C6.0.
6. RETAIN AND PROTECT ALL MONITORING WELLS AND TEST HOLE THERMISTOR TUBES. EXTEND TUBING AND CAP TO FINISHED GRADE SURFACE.

ALASKA DIG LINE
The Contractor shall notify all area utility companies prior to commencement of excavation.
LOCATE CALL CENTER of ALASKA
1-800-478-3121
1-907-278-3121

100% CONSTRUCTION DOCUMENTS

Burkhart Craft ARCHITECTS LLC
850 N Street Suite 301 | Anchorage Alaska 99501
T 907 929 9334 | www.burkhart-craft.com

P N D ENGINEERS, INC
1508 WEST 36th AVENUE
ANCHORAGE, AK 99503
PH 907 561 1011
WWW.PNDENGINEERS.COM

BETHEL NATIVE CORPORATION
PROJECT KIPUSVIK
BETHEL, ALASKA

DATE: 11/09/12
DRAWN: S LEWIS
CHECKED: D KENLEY
PROJECT: 1103
DRAWING TITLE: SOUTH EAST ENLARGED SITE PLAN
PND# 111023
REVISIONS
SHEET NO: C4.4

LOCATE CALL CENTER OF ALASKA
1-800-478-3121
1-907-278-3121

SHEET NOTES

1. SEE SHEET C5.0 FOR NORTHING AND EASTINGS LOCATIONS.
2. LIGHT POLE ELEVATIONS ARE FINISHED GRADE SEE STRUCTURAL FOR FINAL CUT OFF ELEVATION.

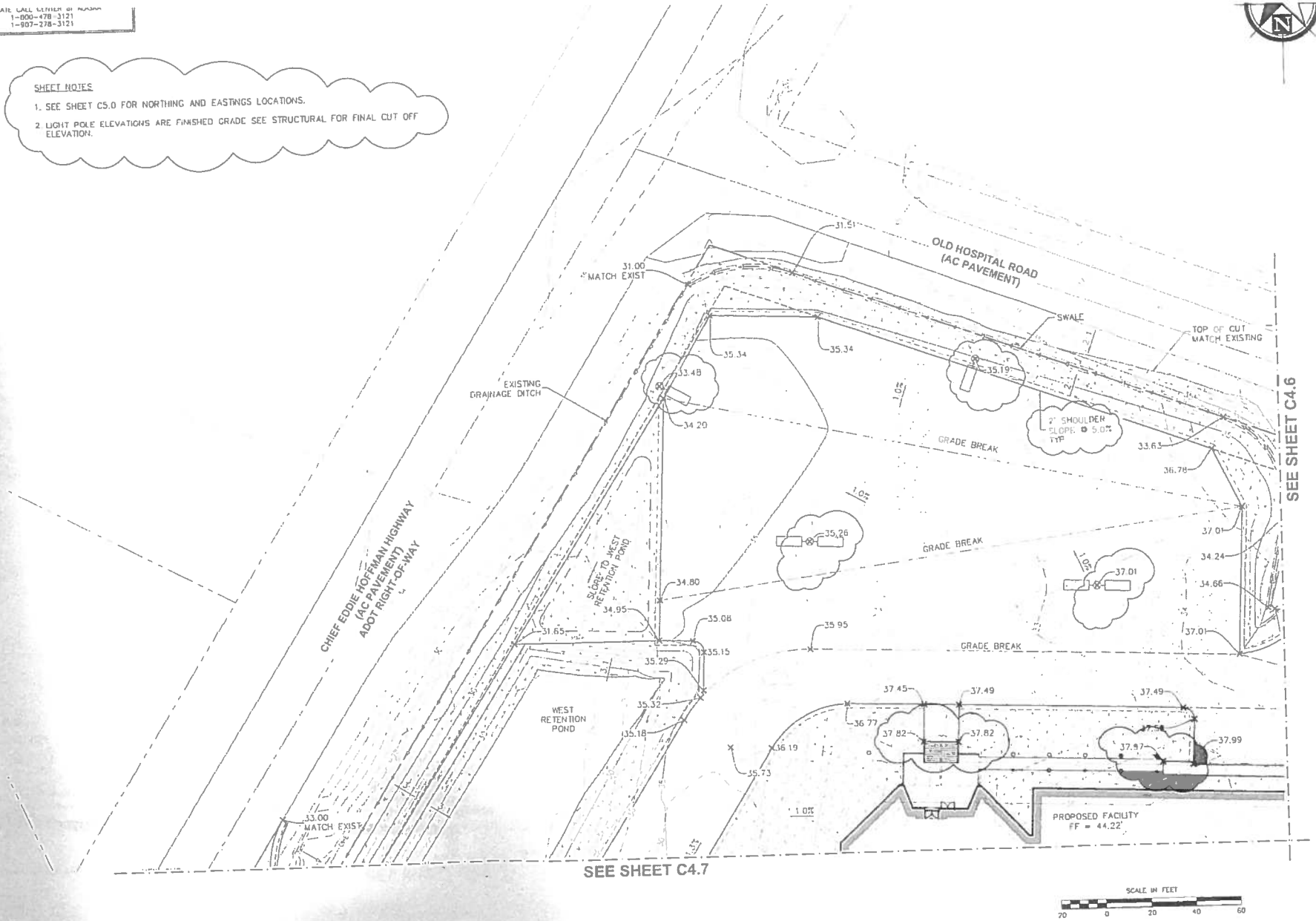

Burkhart Craft
ARCHITECTS LLC
840 N Street Suite 301 | Anchorage, Alaska 99501
T 907 929 9334 | www.burkhart-craft.com

PND ENGINEERS INC
1506 WEST 36th AVENUE
ANCHORAGE, AK, 99503
PH 907.561.1011
WWW.PNDENGINEERS.COM

BETHEL NATIVE CORPORATION
PROJECT KIPUSVIK
BETHEL ALASKA

100% CONSTRUCTION DOCUMENTS

DATE	11/08/12
DRAWN	S LEWIS
CHECKED	D KENLEY
PROJECT	1103
DRAWING TITLE	NORTH WEST ENLARGED SITE PLA
PND#	111023
REVISIONS	
SHEET NO	C4.5

LOCATE CALL CENTER OF ALASKA
1-800-478-3121
1-907-278-3121

SHEET NOTES

1. SEE SHEET C5.0 FOR NORTHING AND EASTINGS LOCATIONS.
2. LIGHT POLE ELEVATIONS ARE FINISHED GRADE SEE STRUCTURAL FOR FINAL CUT OFF ELEVATION

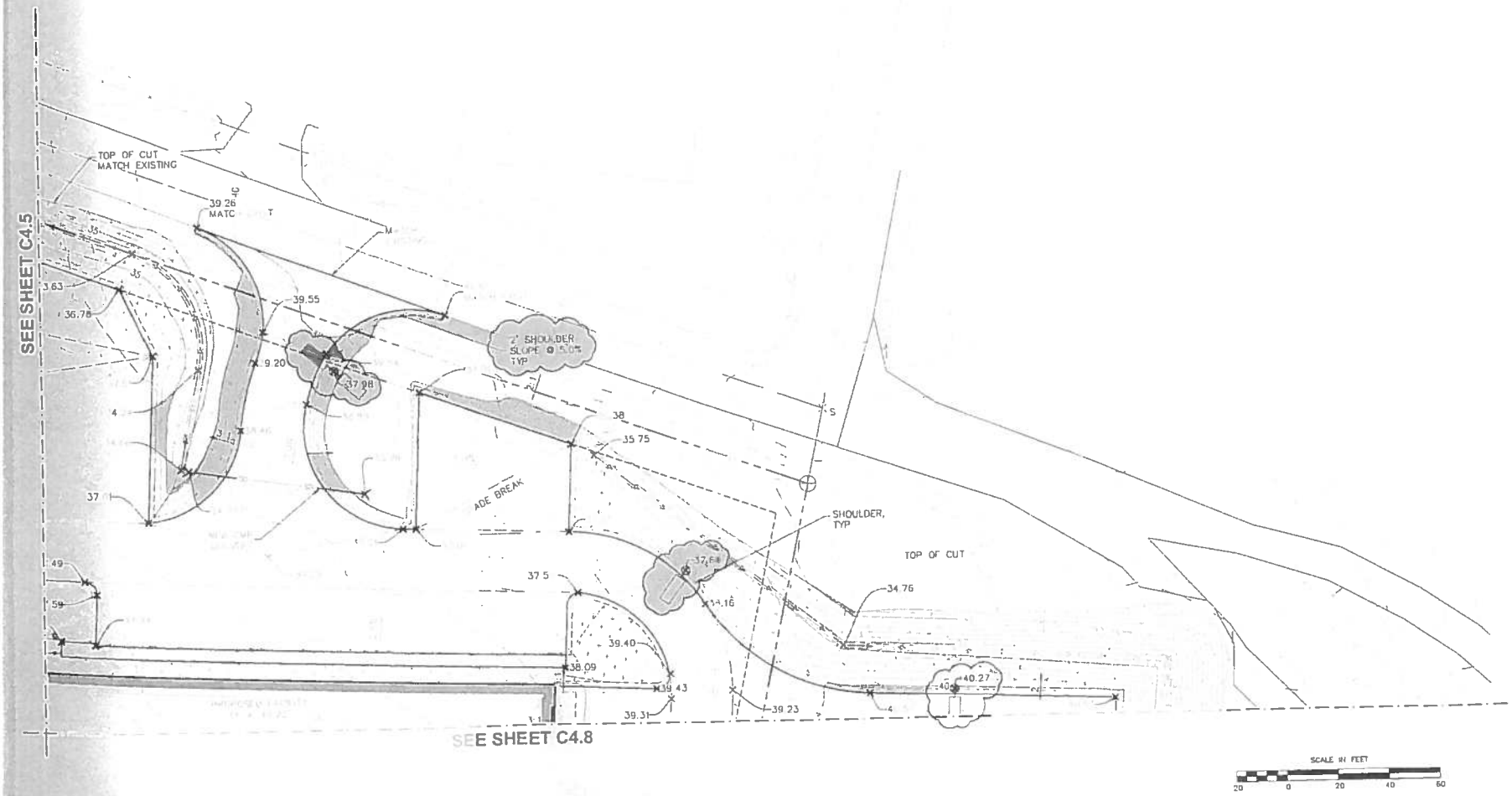

SCALE IN FEET
20 0 20 40 60

Burkhart Craft
ARCHITECTS LLC
880 N Street Suite 302 | Anchorage Alaska 99501
T 907 929 9334 | www.burkhart-craft.com

PND
ENGINEERS, INC.
1506 WEST 36th AVENUE
ANCHORAGE, AK 99503
PH: 907.561.1011
WWW.PHOENIXENGINEERS.COM

BETHEL NATIVE CORPORATION
PROJECT KIPUSVIK
BETHEL, ALASKA

100% CONSTRUCTION DOCUMENTS

DATE: 11/06/12
DRAWN: S LEWIS
CHECKED: D KENLEY
PROJECT: 1103
DRAWING TITLE:
NORTH EAST
ENLARGED SITE PLAN
PND# 111023
REVISIONS:
SHEET NO
C4.6

The Contractor, shall notify all area utility companies prior to commencement of excavation.
LOCATE CALL CENTER of ALASKA
1-800-478-3121
1-907-278-3121

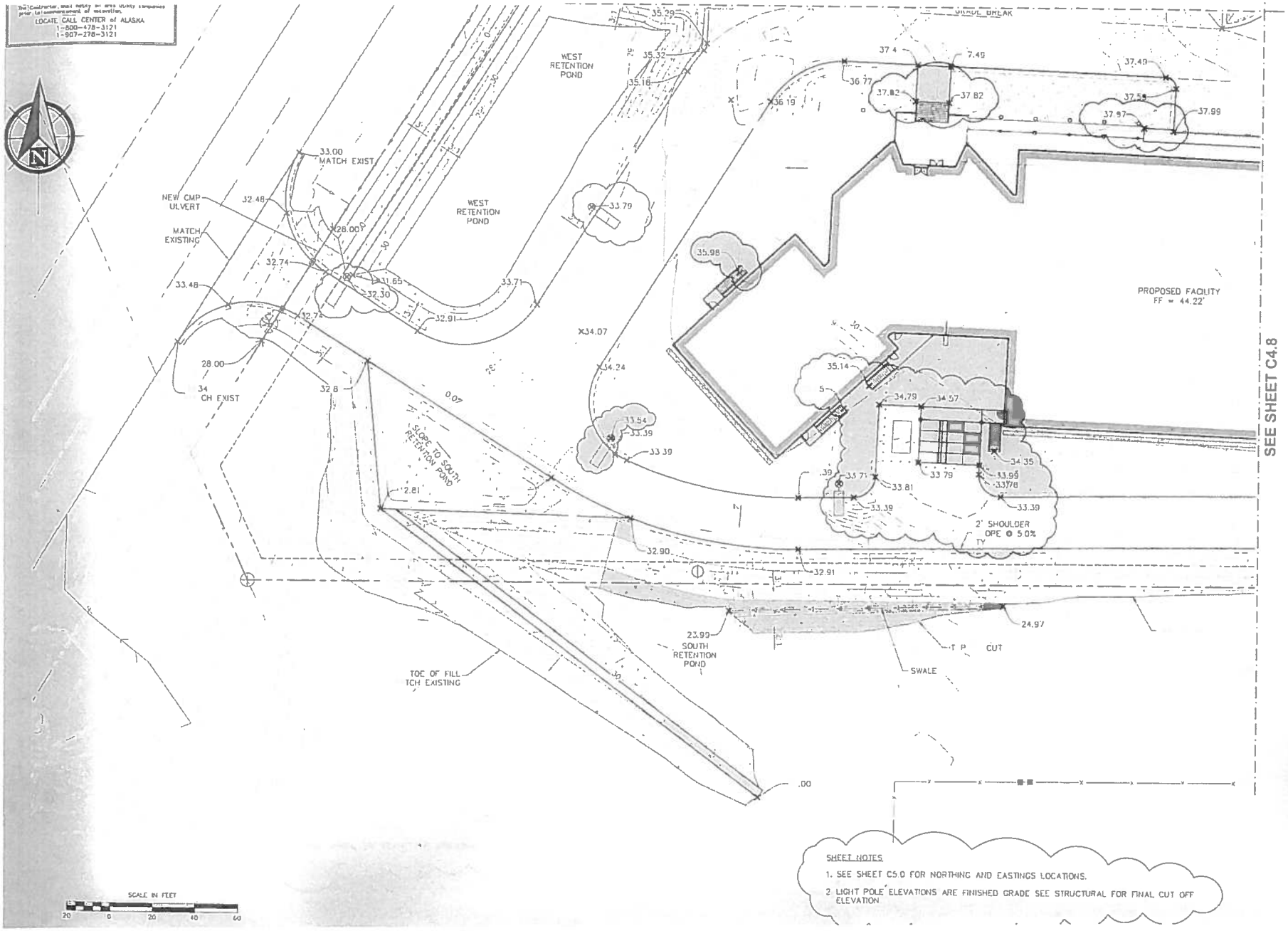

SHEET NOTES

1. SEE SHEET C5.0 FOR NORTHING AND EASTINGS LOCATIONS.
2. LIGHT POLE ELEVATIONS ARE FINISHED GRADE SEE STRUCTURAL FOR FINAL CUT OFF ELEVATION

100% CONSTRUCTION DOCUMENTS

Burkhart Croft ARCHITECTS LLC
980 N Street Suite 322 | Anchorage, Alaska 99501
T 907 929 5334 | www.burkhart-croft.com

PND ENGINEERS, INC
1506 WEST 36th AVENUE
ANCHORAGE, AK, 99503
PH 907 561 1011
WWW.PNDENGINEERS.COM

BETHEL NATIVE CORPORATION
PROJECT KIPUSVIK
BETHEL, ALASKA

DATE	11/06/12
DRAWN	S LEWIS
CHECKED	D KENLEY
PROJECT	1103
DRAWING TITLE	SOUTH WEST ENLARGED SITE PLAN
PND#	111023
REVISIONS	
SHEET NO	C4.7

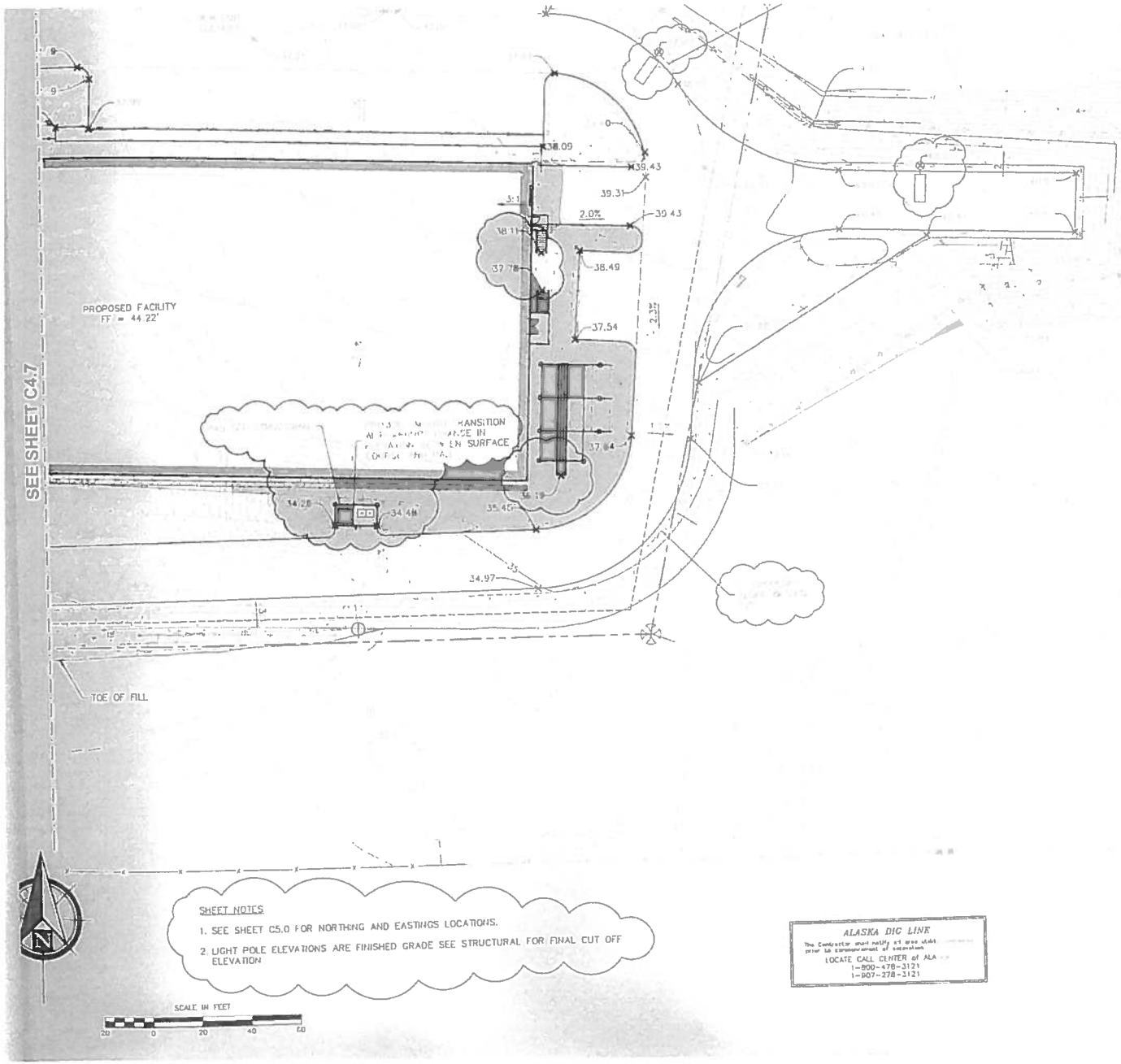

SHEET NOTES

1. SEE SHEET C5.0 FOR NORTHING AND EASTINGS LOCATIONS.
2. LIGHT POLE ELEVATIONS ARE FINISHED GRADE SEE STRUCTURAL FOR FINAL CUT OFF ELEVATION

ALASKA DIG LINE

The Contractor shall notify all area utilities prior to commencement of excavation

LOCATE CALL CENTER of ALASKA
1-800-478-3121
1-907-278-3121

100% CONSTRUCTION DOCUMENTS

Burkhart Croft ARCHITECTS LLC
860 N Street Suite 202 | Anchorage Alaska 99501
T 907 929 9334 | www.burkhart-croft.com

P | N | D ENGINEERS, INC
1506 WEST 36th AVENUE
ANCHORAGE, AK, 99503
PH 907 561 1011
WWW.PHOENIXNEEDS.COM

BETHEL NATIVE CORPORATION

PROJECT KIPUSVIK

BETHEL, ALASKA

DATE	11/08/12
DRAWN	S LEWIS
CHECKED	D KENLEY
PROJECT	1103
DRAWING TITLE	SOUTH EAST ENLARGED SITE PLAN
PND#	111023
REVISIONS	
SHEET NO	C4.8

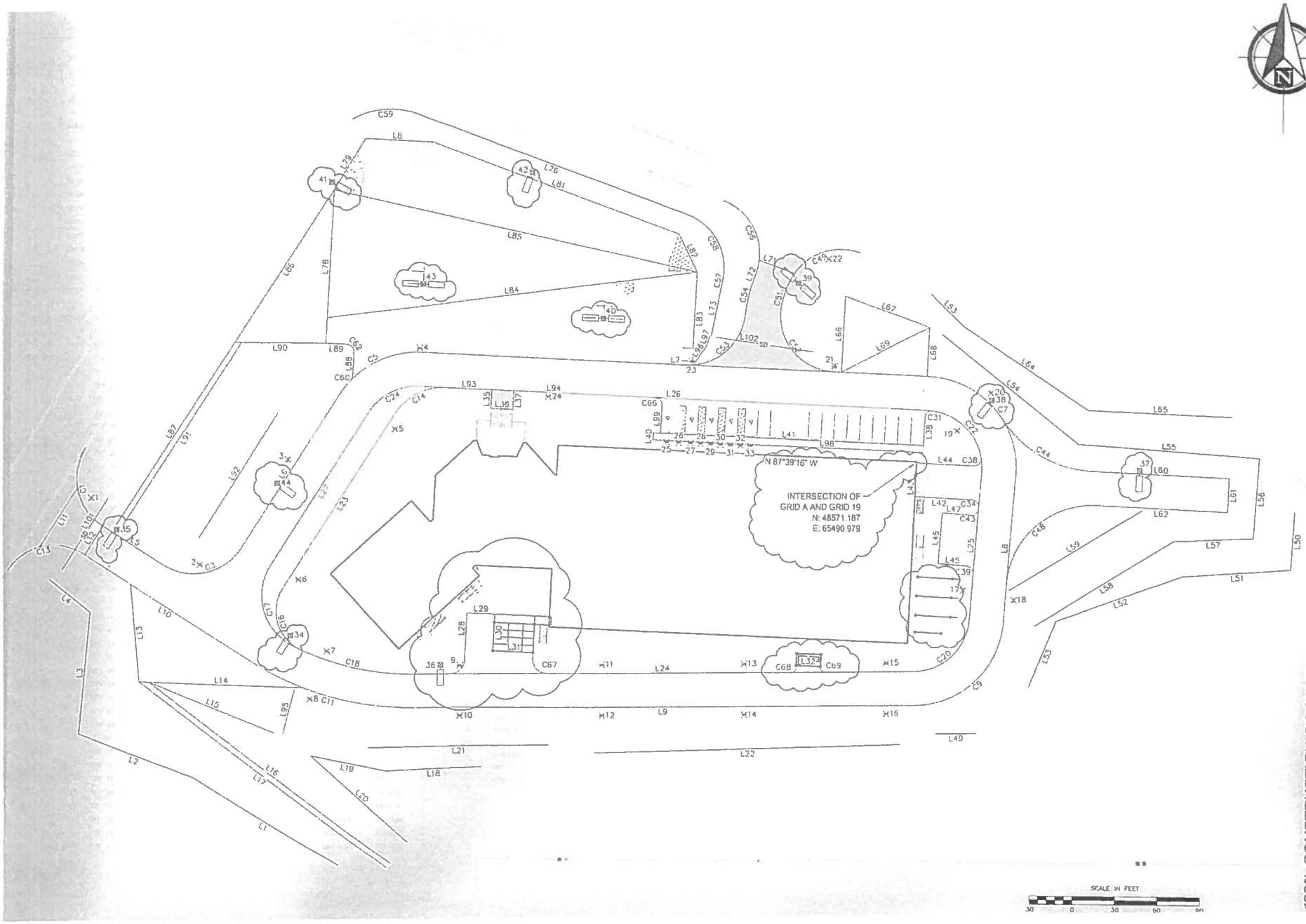

100% CONSTRUCTION DOCUMENTS

BETHEL NATIVE CORPORATION

PROJECT KIPUSVIK

BETHEL, ALASKA

Burkhart Croft
ARCHITECTS LLC
800 N Street Suite 302 | Anchorage Alaska 99501
T 907.929.9334 | www.burkhart-croft.com

PND ENGINEERS INC
1506 WEST 36th AVENUE
ANCHORAGE, AK, 99503
PH 907.561.1011
WWW.PNDENGINEERS.COM

DATE	11/06/12
DRAWN:	S LEWIS
CHECKED:	D KENLEY
PROJECT	1103
DRAWING TITLE	SITE LAYOUT PLAN
PND#	111023
REVISIONS	
SHEET NO	C50

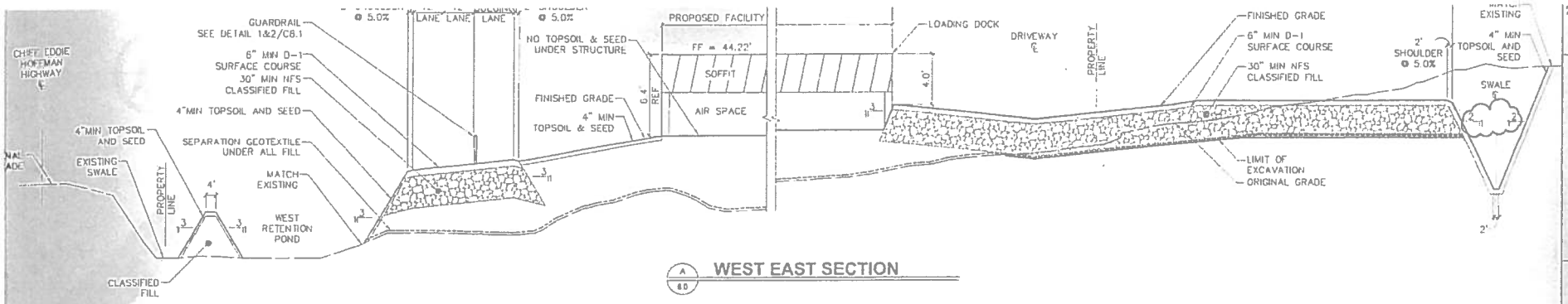

A C6.0 WEST EAST SECTION

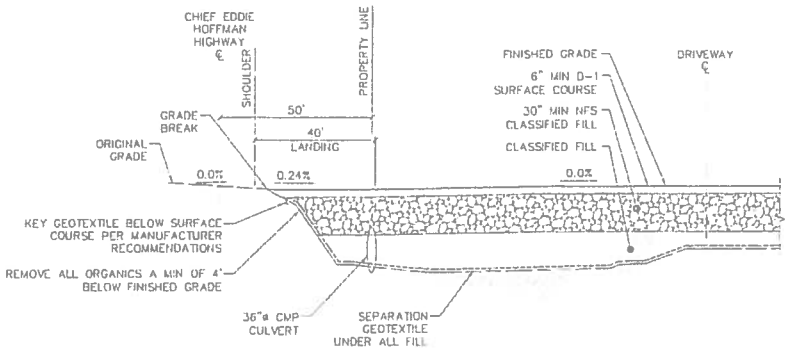

D C6.0 WEST DRIVEWAY

SHEET NOTES

1. REFERENCE (REF) DIMENSIONS ARE PROVIDED FOR REFERENCE ONLY AND VARY AROUND THE ENTIRE PERIMETER OF THE BUILDING.

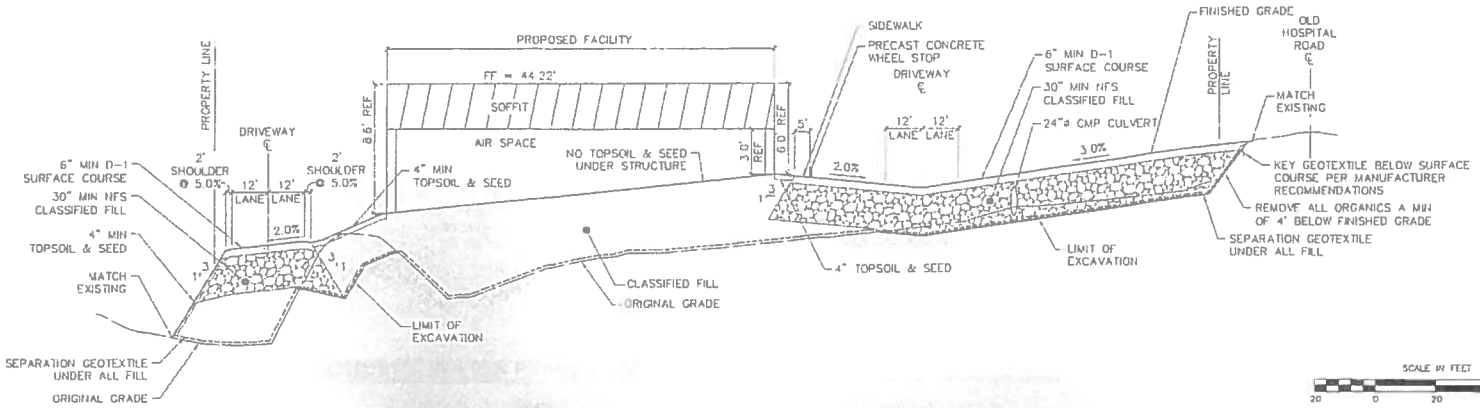

C C6.0 SOUTH-NORTH SECTION

SCALE IN FEET
20 0 20 40 60

SCALE IN FEET (VERT)
4 0 4 8 12

100% CONSTRUCTION DOCUMENTS

Burkhart Croft ARCHITECTS LLC
880 N Street Suite 202 | Anchorage Alaska 99501
T 907 279 9334 | www.burkhart-croft.com

Douglas T Kenley CE 8178 11.8.12 REGISTERED PROFESSIONAL ENGINEER

P N D ENGINEERS, INC
1506 WEST 36th AVENUE
ANCHORAGE, AK 99503
PH. 907 561 1011
WWW.PNDENGINEERS.COM

BETHEL NATIVE CORPORATION
PROJECT KIPUSVIK
BETHEL, ALASKA
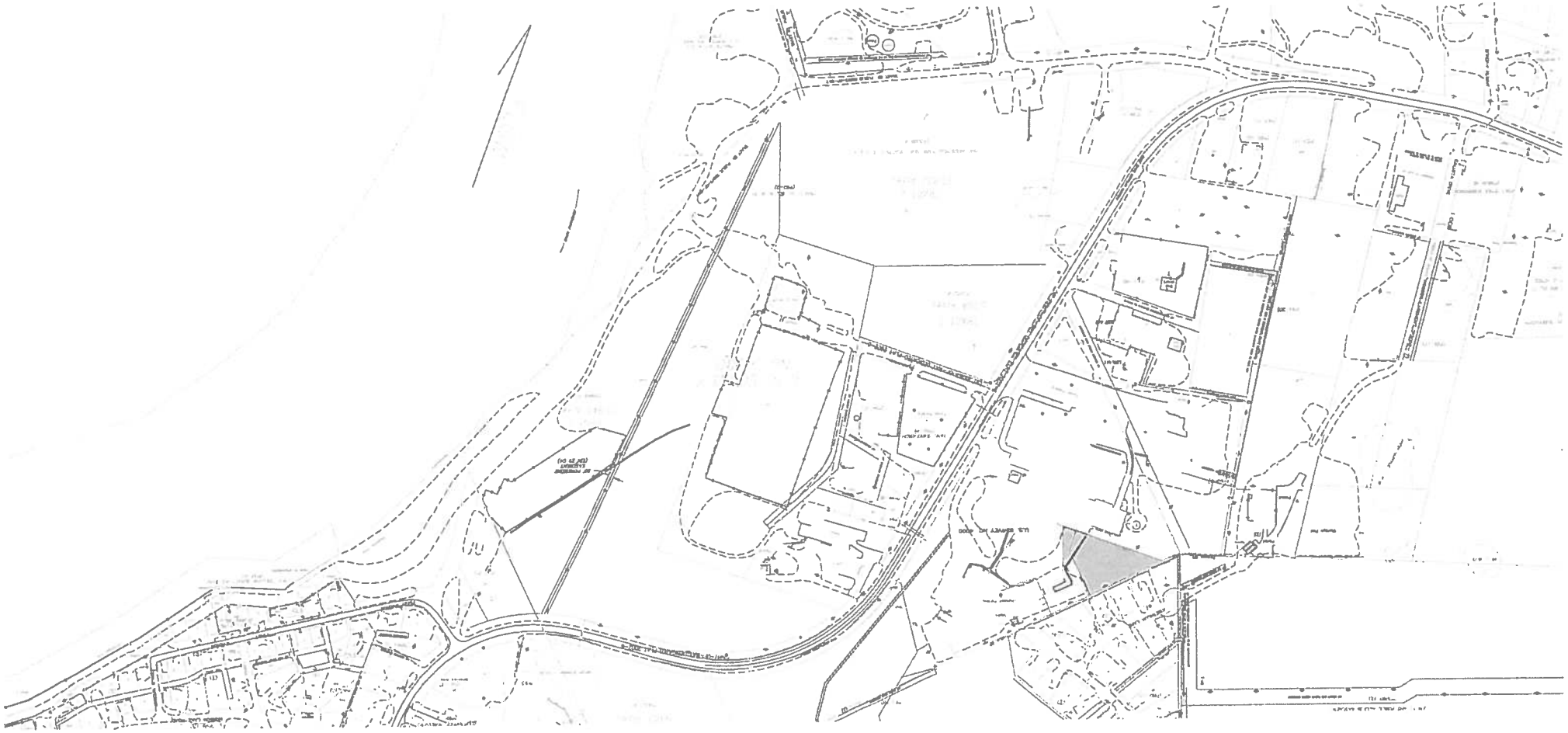
DATE	11/08/12
DRAWN	S LEWIS
CHECKED	D KENLEY
PROJECT	1103
DRAWING TITLE:	SITE SECTIONS
PND#	111023
REVISIONS	
SHEET NO	C6.0